



THE NATIONAL POLICE SERVICE

ANNUAL REPORT

2021

TABLE OF CONTENTS

| | |
|---|----|
| CHAPTER 1 | 1 |
| 1 INTRODUCTION | 1 |
| 1.1 The National Police Service..... | 1 |
| 1.2 Personnel..... | 1 |
| CHAPTER 2 | 2 |
| 2 CRIME ANALYSIS | 2 |
| 2.1 Annual Crime Comparison..... | 2 |
| 2.2 Persons Accused of Committing Crimes and Victims of Crime in 2020 | 3 |
| 2.3 Offences..... | 4 |
| 2.3.1 Increases | 5 |
| 2.3.2 Decreases | 5 |
| 2.4 Regional Crime Analysis | 6 |
| 2.5 County Crime Analysis..... | 6 |
| 2.5.1 County Crime Rate per 100,000 of the Population..... | 7 |
| 2.6 Monthly Crime Figures | 7 |
| CHAPTER 3 | 10 |
| 3 THREATS TO NATIONAL SECURITY..... | 10 |
| Organized Crime | 10 |
| 3.1 Terrorism | 10 |
| 3.2 Drugs and Psychotropic Substances Abuse..... | 11 |
| 3.3 Organized Criminal Groups | 12 |
| 3.4 Contraband Goods..... | 12 |
| 3.5 Wildlife Security | 13 |
| Communal Conflicts..... | 14 |
| 3.6 Cattle Rustling and Stock Theft..... | 14 |
| 3.7 Land and Boundary Disputes..... | 17 |
| 3.8 Cross Border Incursions | 17 |
| Other Threats to National Security | 18 |

| | | |
|--|---|----|
| 3.9 | Proliferation of Illegal Firearms and Light Weapons | 18 |
| 3.10 | Influx of Illegal Aliens and Undocumented Immigrants..... | 18 |
| 3.11 | Illicit Brew..... | 19 |
| 3.12 | Gaming and betting..... | 19 |
| 3.13 | Kidnapping | 20 |
| 3.14 | Domestic Violence | 21 |
| 3.15 | Sexual gender based violence | 22 |
| 3.16 | Security of Academic Institution | 24 |
| 3.17 | Police Officers Killed in Line of Duty | 25 |
| 3.18 | Road Traffic Accidents..... | 26 |
| 3.19 | Disaster..... | 28 |
| CHAPTER 4 | | 28 |
| 4 | MEASURES TAKEN BY THE POLICE..... | 28 |
| 4.1 | Reorganization of the National Police Service..... | 28 |
| 4.2 | Gazettement Police Stations | 29 |
| 4.3 | Disarmament..... | 29 |
| 4.3.1 | Housing..... | 29 |
| 4.3.2 | Personnel..... | 30 |
| 4.3.3 | Mobility | 30 |
| 4.4 | Vetting of firearms holders | 30 |
| APPENDICES..... | | 31 |
| Appendix 1: Comparative Crime figures for the years 2019/2020/2021 | | 31 |
| Appendix 3: Crime Rate for the Year 2021 | | 35 |
| Appendix 4: Monthly crime figures for the Years 2019/2020/2021 | | 36 |
| Appendix 5: Terror Figures for the Year 2021 | | 37 |
| Appendix 6: Table Showing Contraband Goods Cases for the Year 2021 | | 38 |
| Appendix 7: Drug and Psychotropic Substance Arrests for the Year 2021 | | 39 |
| Appendix 7: Table of Firearms Recovered and Surrendered in the year 2021 | | 42 |
| Appendix 8: Table showing Nationality of Aliens arrested in 2021 | | 44 |
| Appendix 9: Illicit Brew Netted and Persons Arrested in Year 2021 | | 46 |

| | |
|---|----|
| Appendix 10: Offences per County for the Year 2021 | 49 |
| Appendix 11: Comparative Crime Figures for the years 2019/2020/2021 | 51 |

LIST OF TABLES

| | |
|---|----|
| Table 1: Persons Accused of Committing Crimes and Victims of Crime in the Year 2021 | 4 |
| Table 2: Terror Attacks for the Year 2021 | 11 |
| Table 6: Table Showing Summary of School Incidences for 2021 | 25 |

LIST OF FIGURES

| | |
|--|----|
| Figure 1: Pie Chart of Comparative Crime Figures for the Year 2021 | 5 |
| Figure 1: Crime Projection for the Year 2022 | 12 |
| Figure 3: Pie Chart of Domestic Violence Cases Reported | 22 |

CHAPTER 1

1 INTRODUCTION

1.1 The National Police Service

The National Police Service is a creation of the Constitution of Kenya 2010. Its mandate and functions are spelt out in the National Police Service Act 2011 and the National Police Service Commission Act 2011. To effectively perform its mandate, it is divided broadly into:

1. The Kenya Police Service,
2. The Administrative Police Service and
3. The Directorate Criminal Investigation.

As outlined in Part III, section 24 of the National Police Service Act, the functions of the Kenya Police are:

1. Provide assistance to the public when in need
2. Maintenance of law and order
3. Preservation of peace
4. Protection of life and property
5. Investigation of crimes
6. Collection of criminal intelligence
7. Prevention and deduction of crime
8. Apprehension of offenders
9. Enforcement of laws and regulations with which it is charged
10. Performance of any other duties as may be assigned by the Inspector General in accordance with the law

1.2 Personnel

As of 31st December, 2021 the total number of Police officers stood at 101,421; 88,142 being male and 13,279 being female officers. The officers were deployed as follows:

1. Kenya Police Service 72,005; 60,885 males and 11,120 females;
2. Administration Police Service 24,413; 23,079 males and 1,334 females; and
3. Directorate of Criminal Investigations has 5,003 officers; 4,178 males while 825 were female.

CHAPTER 2

2 CRIME ANALYSIS

This chapter looks at a whole range of criminal cases that were reported from January to December 2021. These criminal cases are clustered into seventeen (17) categories of offences.

2.1 Annual Crime Comparison

During the period under review (January to December 2021) a total of **81,272** cases were recorded. This is a **16.7%** increase from the same period in 2020 which recorded **69,645** cases. In 2020, police recorded a total of **69,645** cases which rose by **16.7%** or **11,672** cases in 2021. The 16.7% increase in cases witnessed in 2021 can be attributed to the lifting of lockdown measures and nationwide curfew that were implemented by the government in its bid to curb the spread of COVID-19 that was in effect from March 2020.

From the **81,272** cases reported in the subject period, Other offences against persons recorded the highest number of cases with **22,365** cases or **28%**. Under the category of Other offences against persons, Assault was the most reported with **15,969** cases followed by creating disturbance and affray which recorded **5,603** and **793** cases respectively. Stealing was the second most reported category with **11,762** cases or **15%**. Other penal code offences were the third largest category and it accounted for **10%** of all the cases or **8,514** cases. Offences against morality was the fourth largest category and it accounted for **10%** of all the cases or **8,182** cases Under this category,

defilement was the largest contributor with **6,366** cases and other cases in the hundreds were rape (**941**), incest (**330**) and indecent assault (**306**).

Additionally, during the period under review, there was an increase in every category of crime compared to the same period in 2020 except for offences against morality, traffic offences and corruption which recorded decreases.

(See Appendix 1)

2.2 Persons Accused of Committing Crimes and Victims of Crime in 2020

The number of persons reported to the police to have committed crime in the year 2021 was 84,194 (68,817 males and 15,377 females). Total victims of crime in the year 2021 were 76,545 (40,184 males and 36,361 females). The most crime committing age group was between the ages of 30 to 44years which had a total of 22,014 people reported to have committed offences. The country recorded a crime index of 170 per 100,000 people.

| | OFFENCES | ACCUSED | | VICTIMS | |
|----|--------------------------------|---------|------|---------|-------|
| | | M | F | M | F |
| 1 | HOMICIDE | 2332 | 394 | 2367 | 889 |
| 2 | OFFENCES AGAINST MORALITY | 8079 | 370 | 425 | 7758 |
| 3 | OTHER OFFENCES AGAINST PERSONS | 17513 | 5399 | 11855 | 10743 |
| 4 | ROBBERY | 2457 | 277 | 1699 | 861 |
| 5 | BREAKINGS | 4867 | 496 | 3157 | 1922 |
| 6 | THEFT OF STOCK | 1989 | 114 | 1328 | 707 |
| 7 | STEALING | 9863 | 2312 | 6970 | 4938 |
| 8 | THEFT BY SERVANT | 1305 | 640 | 1239 | 642 |
| 9 | VEHICLE AND OTHER THEFTS | 1245 | 156 | 940 | 378 |
| 10 | DANGEROUS DRUGS | 5060 | 981 | 0 | 0 |
| 11 | TRAFFIC OFFENCES | 119 | 21 | 78 | 29 |
| 12 | CRIMINAL DAMAGE | 3952 | 937 | 2793 | 1951 |

| | | | | | |
|----|------------------------------------|---------------|---------------|---------------|---------------|
| 13 | ECONOMIC CRIMES | 3102 | 1023 | 2413 | 1669 |
| 14 | CORRUPTION | 61 | 42 | 62 | 52 |
| 15 | OFFENCES INVOLVING POLICE OFFICERS | 85 | 12 | 50 | 29 |
| 16 | OFFENCES INVOLVING TOURIST | 15 | 18 | 21 | 11 |
| 17 | OTHER PENAL CODE OFFENCES | 6773 | 2185 | 4787 | 3782 |
| | TOTAL | 68,817 | 15,377 | 40,184 | 36,361 |

Table 2: Persons Accused of Committing Crimes and Victims of Crime in the Year 2021

2.3 Offences

Assault offences reported to police accounted for 19.6% of all cases reported to police recording 15,969 cases. It was followed by general stealing with 10,376 cases, other penal code offences 8,514 cases, defilement 6,366 cases, creating disturbance 5,603 cases and possession of drugs 4,697 cases. The least recorded cases were demanding by false pretense (government officers) 1 case, soliciting for bribes 2 cases accepting free gifts (police officers) 2 cases, accepting bribes (police officers) 2, accepting bribes (corruption) 3 cases.

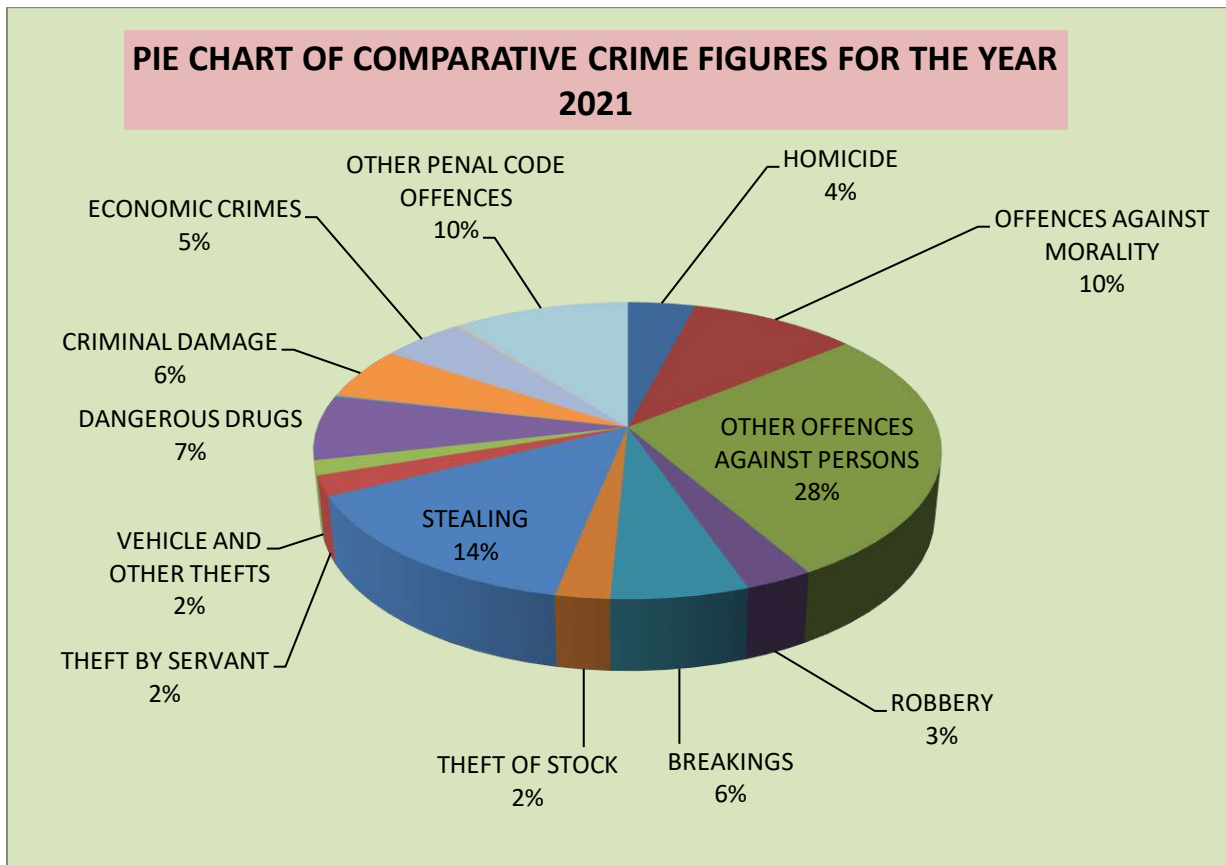


Figure 1: Pie Chart of Comparative Crime Figures for the Year 2021

2.3.1 Increases

Increases were noticed in 40 offences which include general stealing by 2,774 (36.5%), assault by 1,923 (13.7%), other penal code offences by 1,724 (25.4%), creating disturbance by 1161 (26.1%) and possession of dangerous drugs by 1,122 (31.4%).

2.3.2 Decreases

Decreases were observed in 26 offences which include defilement 1,015 cases (13.8%), stealing by directors 102 (50.2%), taking vehicles without lawful authority 53 (50.2%) other fraud/forgery offences 46 (8.3%) and soliciting for bribe 40 (50.3%). (Appendix 1)

2.4 Regional Crime Analysis

Rift Valley region was the region with the highest crime recorded with **18,848** cases which was an increase of **3,025** cases from the same period in 2020. Most of the cases reported in Rift Valley fell under the category of Other Offences Against Persons (**5,353**), followed by Stealing (**2,724**), Offences Against Morality (**2,039**), Other Penal Code Offences (**1,903**) and Breakings (**1,265**).

Eastern region was second recording **16,259** cases, an increase of **2,727** cases or 20.2% with Meru County leading in terms of crimes reported to police at **5,032** cases. The category with the highest number of offences in Eastern region was Other Offences Against Persons at **4,805** cases.

Central region was third with **13,315** cases which was also a 24.6% rise from 2020. In Central Region, Kiambu County was the highest with **5,715** cases. It was followed by Muranga county with **2,691** cases, Kirinyaga with **1,691** cases, Nyeri county with **1,658** cases and finally Nyandarua with **1,560** cases. During the period under review, all the counties recorded increases in comparison with 2020.

(See Appendix 4)

2.5 County Crime Analysis

Nairobi County recorded the highest number of cases reported to police at **6,686**. The largest number of cases reported in Nairobi involved Offences Against Persons at **1,373**

cases. The highest number being of Assault cases reported (**1,129** cases) is an indication that most offences are between persons known to each other.

Kiambu County was second with **5,715** cases and Meru County third with **5,032** cases, majority of the cases being assault. Nakuru and Machakos were fourth and fifth with **4,281** cases and **3,275** cases respectively. Mandera County was the least recording a total of **338** cases.

Most of the counties recorded significant increases in crime compared to 2020 with Kiambu county recording the highest with 1,362 cases or 31%. (See Appendix 6 & 16)

2.5.1 County Crime Rate per 100,000 of the Population

A crime rate is calculated by dividing the number of reported crimes by the total population. The result is then multiplied by 100,000. For example, in the year 2021, there were 81,272 crimes in Kenya and the population is 47,564,296. This equates to a crime rate of 170 per 100,000.

Meru County had the highest crime index of **326** followed by Lamu **281**, Taita Taveta **253**, Kirinyaga **277** and Muranga **255**. The least crime index was recorded in Mandera **39**, Wajir with **47**, Narok **77**, Turkana **79** and Garissa **88**. (See Appendix 5).

2.6 Monthly Crime Figures

The month of November had the highest number of cases reported recording **7,656** cases. It was followed by December with **7,421** cases and October with **7,077** cases.

The least number of cases were reported in the months of April and May which recorded 5,674 cases and 6,217 cases respectively.

In comparison with 2020, decreases were only recorded in January and February with **14.4%** and **18.3%** respectively. Increases were recorded in the remaining months with April recording the highest increase (**149%**) followed by May (**74.5%**), March (**37.7%**), June (**28.2%**), August (**26.4%**), and November (**17.5%**).

(See Appendix 2 & 3)

2.7 Crime Projection for 2022

Crime levels decreased in 2020 to **69,645** cases from **93,411** cases in 2019 representing a **25.4%** drop. The trend changed in 2021 which recorded **82,272** cases up from **69,645** cases representing a **16.7%** increase.

This shows that if all factors remain constant, crime levels may drop slightly in 2022 to below the 72,000 mark. Thus, decisive policing strategies have to be put in place to curb the current crimes especially being an electioneering year. The figure below illustrates;

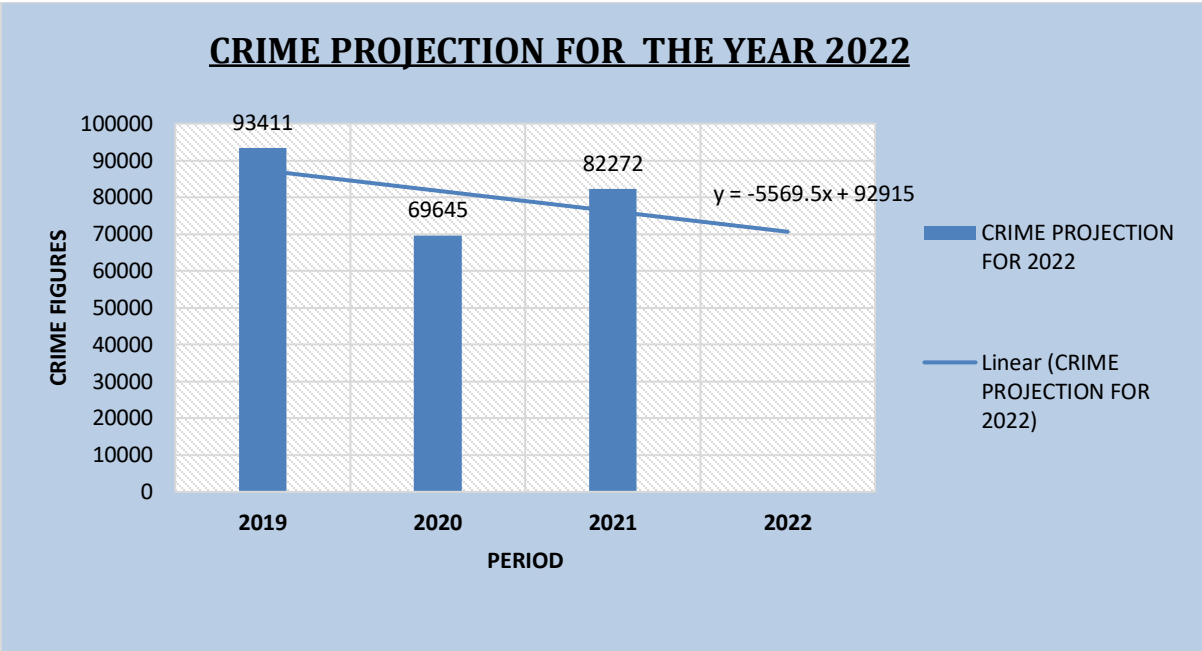


Figure 3: Crime Projection for the Year 2022

CHAPTER 3

3 THREATS TO NATIONAL SECURITY

Organized Crime

3.1 Terrorism

Terrorism continues to affect the North Eastern and Coastal regions because of their proximity to Somali. The militants continue to target security personnel by planting improvised explosive devices and then shooting at them. These devices are mostly planted on routes frequently used by security personnel. The targeting of security personnel is partly due to the fact they have sealed loopholes used to move contraband goods originating from Somalia. An emerging mode also being employed by the militants is randomly shooting at security installations and communication masts. Non local teaching staffs in schools have also been targeted by the militants.

During the period under review, there were 30 terror related incidences reported; Out of the 30 incidences reported countrywide, 20 were active shooter incidences; 10 in Garissa County, 7 in Mandera county, 4 Wajir county and 3 in Lamu County.

6 IED attack incidences were reported; 3 incidences in Mandera County while Lamu, Kisumu and Garissa Counties had 1 incidence each. Kidnapping recorded 4 cases; 2 cases were recorded in both Garissa and Mandera Counties.

There were 32 fatalities: 18 civilians and 10 police officers and 4 suspects, 60 people were injured during the terror attacks: 29 police officers and 31 civilians.

Police Intervention

22 suspects were arrested during the period while 4 were fatally shot by security officers.

To counter terrorism, the Police held Joint Security operations that led to the recovery of weapons and arrests of recruits' en route to Somalia and their facilitators. County

Action Plans (CAPs) on Counter Violent Extremism were also launched. There was sustained vigilance on online platforms that include Facebook, IMO and WhatsApp, mostly exploited by terror operatives to coordinate their activities. Patrols were increased along the borders, security coverage of communication infrastructures enhanced and National Police Reservists recruited, armed and remunerated. (See Appendix 5)

| Nature Of Attack | 2020 | 2021 | DIFF | %DIFF |
|----------------------------|-------------|-------------|-------------|--------------|
| IED Attacks | 7 | 6 | -1 | -14.3 |
| Attempts | 1 | 0 | -1 | -100 |
| Active Shooter | 24 | 20 | -4 | -16.7 |
| Kidnapping | 2 | 4 | 2 | 100 |
| Arrests of terror suspects | 75 | 22 | -53 | -70.7 |

Table 4: Terror Attacks for the Year 2021

3.2 Drugs and Psychotropic Substances Abuse

Drug and psychotropic substance abuse continues to have a negative impact on health, social and economic wellbeing of the users and their families. The financial burden on the budget of the health sector runs into millions annually. The Coastal of Kenya has had to bear with a jobless youth who are addicted to different psychotropic substances. This eventually leads to them committing different crimes in an endeavor to sustain their addiction.

A total of 4,746 people (4678 Kenyans and 68 foreigners) were arrested for drug related offences that include possession, cultivation and trafficking. of those arrested 3,860 were found in possession, 722 were involved in trafficking while 164 were found cultivating. The highest number of arrests was in Nairobi with 519 followed by Kiambu 480, Nakuru 355, Kirinyaga 282, Muranga 256 and Mombasa 246. (See Appendix 7)

A total of 4,124 cases are pending before court, 622 cases are finalized and 24 are pending arrest of known accused.

A total of 3,435 sachets, 250.2 tabs, 13,078.2 kilograms, 126,429 rolls, 36,432 plants, 6,474 brooms, 945.5 stones and 94 pellets of different types of drugs were netted by Police.

The following drugs were netted in the country cannabis sativa, heroin, cocaine, cozepam tabs, diazepam and rohyphnol.

To address the menace, the police have expedited prosecution in collaboration with the Government Chemist and the Office of the Director of Public Prosecutions. There has also been adoption of the follow-the-money approach in investigations and prosecutions.

3.3 Organized Criminal Groups

Criminal groupings have been re-emerging in the following Counties. Nairobi (Tsunami group), Kiambu (Kamagira), Nakuru (Confirm and super striker) and Mombasa (Wakali Wao, Panga Squad and Warsame)

Police officers managed to arrest and arraign to Court a total of 162 suspects of organized groups with Nakuru county leading with 111 suspects.

To address this threat, the Government initiated and enhanced a number of measures which include intensified crackdown on the gangs, employment of drones to do surveillance along the riverbanks and banning of night entertainment during weddings because most female victims were found to be from night wedding functions.

3.4 Contraband Goods

The presence of contraband goods in the economy is not only a threat to legitimate business but also a health risk to consumers. Corruption and the porous nature of our borders make dealing with this vice a challenge. The National Police Service, Kenya Revenue Authority and Kenya bureau of standards are entrusted with the task of ensuring that no contrabands are smuggled into the country.

The National Police Service through the Northern Corridor Transit Patrol Unit (N.C.T.P.U) is mandated with security of imported goods on transit to other countries.

Among the goods netted in 2020 include 60,909 packets of cigarette, 10,156 bags of rice, 9,291 plastic bags, 6,903 crates of liquor and 216 pharmaceutical boxes. Other products included cooking oil, spaghetti, milk powder and tuna meat. (See Appendix 6)

3.5 Wildlife Security

Wildlife security in Kenya is characterized by international illegal trade in wildlife products, commercial poaching for bush meat and illegal wildlife trade. Human-wildlife conflict, bush meat trade and commercial poaching remain a threat to wildlife conservation in Kenya. While the illegal killing of elephants and rhinos for export trade in ivory and rhino horn has been widely recognized as a key threat, the rise of commercial poaching for bush meat is emerging as a serious threat to species survival, as well as affecting tourism in key protected areas. High levels of poaching coupled with illegal wildlife trade in the past have been a threat to species conservation in Kenya.

During the period under review, the KWS along with NPS managed to arrest a total of **2,421** persons in relation to various offences relating to wildlife. This was a significant increase from the year 2020 which posted **1,202** arrests resulting to a **101%** increase in the period under review. The highest arrests were reported in **fishing** which stood at **715** arrests which had increased by **660** arrests from the previous year, 2020. Other notable offences were **Bush Meat** which recorded **423** arrests increasing by **193** arrests, **Grazing**, which recorded **550** arrests having increased by **257** arrests from 2020, **forest destruction**, **178** arrests increasing by **56** arrests or **46%** and finally **Miraa** which recorded **107** arrests up from **22** arrests in the year 2020. See table below.

| |
|----------------------------------|
| WILDLIFE STATISTICS CASES |
|----------------------------------|

| S/NO | OFFENCES | COAST | NORTH EASTERN | EASTERN | CENTRAL | RIFT VALLEY | WESTERN | NYANZA | NAIROBI | TOTAL |
|------|--------------------|------------|---------------|------------|-----------|-------------|-----------|----------|-----------|-------------|
| 1 | Grazing | 419 | 0 | 98 | 0 | 33 | 0 | 0 | 0 | 550 |
| 2 | Forest Destruction | 8 | 3 | 26 | 32 | 101 | 8 | 0 | 0 | 178 |
| 3 | Bush Meat | 228 | 3 | 68 | 13 | 98 | 4 | 0 | 9 | 423 |
| 4 | Ivory | 20 | 0 | 10 | 4 | 52 | 1 | 2 | 7 | 96 |
| 5 | Illegal Entry | 29 | 0 | 29 | 0 | 5 | 2 | 0 | 1 | 66 |
| 6 | Snare | 15 | 4 | 9 | 0 | 5 | 0 | 0 | 0 | 33 |
| 7 | Charcoal | 52 | 0 | 14 | 10 | 19 | 3 | 0 | 1 | 99 |
| 8 | Firearms/ ammos | 0 | 0 | 3 | 0 | 0 | 0 | 0 | 0 | 3 |
| 9 | Rhino Horns | 0 | 2 | 0 | 0 | 1 | 0 | 2 | 0 | 5 |
| 10 | Miraa | 0 | 0 | 0 | 0 | 107 | 0 | 0 | 0 | 107 |
| 11 | Skin | 4 | 0 | 2 | 1 | 2 | 0 | 0 | 1 | 10 |
| 12 | Fishing | 33 | 0 | 7 | 0 | 673 | 2 | 0 | 0 | 715 |
| 13 | Live Pangolin | 10 | 0 | 0 | 0 | 0 | 0 | 0 | 0 | 10 |
| 14 | Sandle Wood | 14 | 0 | 21 | 0 | 21 | 0 | 0 | 0 | 56 |
| 15 | Others | 29 | 4 | 15 | 5 | 13 | 1 | 0 | 3 | 70 |
| | TOTAL | 861 | 16 | 302 | 65 | 1130 | 21 | 4 | 22 | 2421 |

Table 3: Regional wildlife Cases for the year 2021

During the year 2021, incidences of poaching claimed the lives of 21 elephants and 7 rhinos as shown in the table below. October was the month in which the highest number of elephants were poached while June recorded the poaching of 3 rhinos.

The increased cases of encroachment into forest land have led to the continued occurrence of human-wildlife conflict which this period under review recorded a total of 19 fatalities and 27 injuries.

Communal Conflicts

3.6 Cattle Rustling and Stock Theft

Cattle rustling and stock theft incidents has been rampant in most parts of the country especially amongst the pastoralist communities living in the North Rift

counties. The menace is largely attributed to commercialization of cattle rustling, proliferation of small arms, competition for scarce natural resources, political activities, cultural beliefs and strive for ultimate territorial control. The rate of recovery has improved but the main challenge still remains the vast and harsh terrain in cattle rustling prone areas which hinders mobility of the security services in the area.

A total of **817** cases involving cattle rustling and stock theft were recorded during the period under review as compared to **662** cases in the same period in 2020. The **817** cases reported comprised of **480** cases of cattle rustling and **337** cases for stock theft. This represents an increase of **155** cases or **23.4%**. A total of **151** people were killed and **187** others injured during the period under review in comparison to **56** killed and **94** injured during the same period last year. This denotes an increase of **95** for those killed and **93** for those injured.

A total of **62,476** livestock were stolen and **27,980** recovered compared to same period last year which had **29,265** livestock stolen and **16,644** recovered respectively. This registers an increase by **33,211** livestock stolen and **11,336** recoveries. The major reason for the sharp increase in the number of cattle stolen during the period under review is the persistent drought that struck extensively the cattle rearing communities and regions. As a result of this, most raids were undertaken during the movements in search of water and pasture for animals, boundary disputes, negative politics and outdated cultural practices.

Cattle Rustling and Stock Theft Cases for 2021

| JAN-DEC 2021 | | | | | | | | | | | | |
|---------------------|----------------|----------------|-----------------|-----------------|--------------|--------------|------------------|--------------|--------------|-----------------|--------------|--------------|
| COUNTY | PERSONS | | | STOLEN | | | RECOVERED | | | RAIDS | | |
| | KILLED | INJURED | ARRESTED | RUSTLING | THEFT | TOTAL | RUSTLING | THEFT | TOTAL | RUSTLING | THEFT | TOTAL |
| BARINGO | 7 | 1 | 0 | 2991 | 31 | 3022 | 764 | 27 | 791 | 34 | 2 | 36 |
| BOMET | 0 | 0 | 5 | 0 | 9 | 9 | 0 | 9 | 9 | 0 | 2 | 2 |

| | | | | | | | | | | | | |
|--------------------|------------|------------|------------|--------------|-------------|--------------|--------------|-------------|--------------|------------|------------|------------|
| BUNGOMA | 3 | 7 | 11 | 0 | 41 | 41 | 19 | 39 | 58 | 8 | 14 | 22 |
| ELGEYO MARAKWET | 14 | 6 | 2 | 1493 | 205 | 1698 | 799 | 82 | 881 | 33 | 4 | 37 |
| EMBU | 1 | 0 | 0 | 0 | 16 | 16 | 0 | 0 | 0 | 0 | 1 | 1 |
| HOMABAY | 1 | 0 | 1 | 0 | 3 | 3 | 0 | 3 | 3 | 0 | 2 | 2 |
| ISIOLO | 18 | 21 | 4 | 8583 | 41 | 8624 | 2556 | 2 | 2558 | 63 | 3 | 66 |
| KAJIADO | 0 | 7 | 11 | 19 | 167 | 186 | 3686 | 43 | 3729 | 23 | 8 | 31 |
| KAKAMEGA | 0 | 2 | 15 | 0 | 63 | 63 | 0 | 53 | 53 | 0 | 7 | 7 |
| KERICHO | 0 | 0 | 5 | 0 | 18 | 18 | 0 | 17 | 17 | 0 | 3 | 3 |
| KIAMBU | 0 | 0 | 0 | 0 | 30 | 30 | 0 | 0 | 0 | 0 | 3 | 3 |
| KIRINYAGA | 0 | 0 | 0 | 0 | 4 | 4 | 0 | 4 | 4 | 0 | 1 | 1 |
| KISII | 0 | 0 | 0 | 0 | 3 | 3 | 0 | 3 | 3 | 0 | 2 | 2 |
| KISUMU | 1 | 1 | 1 | 0 | 28 | 28 | 80 | 24 | 104 | 6 | 8 | 14 |
| KITUI | 0 | 1 | 6 | 120 | 120 | 240 | 144 | 90 | 234 | 9 | 7 | 16 |
| KWALE | 0 | 1 | 0 | 0 | 4 | 4 | 0 | 0 | 0 | 0 | 1 | 1 |
| LAIKIPIA | 15 | 20 | 13 | 2317 | 86 | 2403 | 1182 | 0 | 1182 | 48 | 2 | 50 |
| LAMU | 0 | 0 | 2 | 0 | 3 | 3 | 0 | 3 | 3 | 0 | 1 | 1 |
| MACHAKOS | 1 | 1 | 12 | 0 | 726 | 726 | 0 | 224 | 224 | 0 | 35 | 35 |
| MARSABIT | 23 | 41 | 20 | 13631 | 391 | 14022 | 3236 | 23 | 3259 | 84 | 11 | 95 |
| MERU | 3 | 4 | 11 | 3284 | 118 | 3402 | 925 | 63 | 988 | 26 | 6 | 32 |
| MIGORI | 0 | 1 | 9 | 0 | 45 | 45 | 0 | 23 | 23 | 0 | 13 | 13 |
| MOMBASA | 0 | 1 | 1 | 0 | 1 | 1 | 0 | 1 | 1 | 0 | 1 | 1 |
| MURANGA | 0 | 0 | 16 | 0 | 259 | 259 | 0 | 241 | 241 | 0 | 30 | 30 |
| NAIROBI | 0 | 0 | 0 | 0 | 21 | 21 | 0 | 0 | 0 | 0 | 1 | 1 |
| NAKURU | 2 | 4 | 11 | 144 | 415 | 559 | 25 | 149 | 174 | 2 | 30 | 32 |
| NANDI | 0 | 0 | 0 | 0 | 5 | 5 | 0 | 0 | 0 | 0 | 2 | 2 |
| NAROK | 2 | 0 | 8 | 6 | 170 | 176 | 6 | 86 | 92 | 1 | 9 | 10 |
| NYAMIRA | 0 | 1 | 6 | 0 | 45 | 45 | 0 | 13 | 13 | 0 | 22 | 22 |
| NYANDARUA | 1 | 5 | 35 | 0 | 233 | 233 | 0 | 145 | 145 | 0 | 42 | 42 |
| NYERI | 0 | 0 | 0 | 0 | 39 | 39 | 0 | 2 | 2 | 0 | 6 | 6 |
| SAMBURU | 21 | 38 | 2 | 13950 | 3 | 13953 | 6644 | 9 | 6653 | 76 | 3 | 79 |
| SIAYA | 0 | 2 | 8 | 0 | 32 | 32 | 0 | 16 | 16 | 0 | 15 | 15 |
| TAITA TAVETA | 0 | 0 | 2 | 0 | 22 | 22 | 0 | 9 | 9 | 0 | 1 | 1 |
| TANA RIVER | 0 | 0 | 1 | 6 | 37 | 43 | 2 | 23 | 25 | 1 | 1 | 2 |
| THARAKA NITHI | 0 | 0 | 4 | 208 | 47 | 255 | 19 | 22 | 41 | 3 | 4 | 7 |
| TRANSNZOIA | 1 | 2 | 17 | 0 | 46 | 46 | 0 | 45 | 45 | 0 | 19 | 19 |
| TURKANA | 33 | 19 | 1 | 11279 | 0 | 11279 | 6272 | 3 | 6275 | 51 | 4 | 55 |
| VIHIGA | 1 | 0 | 4 | 0 | 10 | 10 | 0 | 16 | 16 | 0 | 9 | 9 |
| WAJIR | 2 | 0 | 0 | 240 | 0 | 240 | 45 | 0 | 45 | 4 | 0 | 4 |
| WEST POKOT | 1 | 1 | 1 | 652 | 16 | 668 | 47 | 17 | 64 | 8 | 2 | 10 |
| TOTAL | 151 | 187 | 245 | 58923 | 3553 | 62476 | 26451 | 1529 | 27980 | 480 | 337 | 817 |

Table 4: Cattle Rustling and Stock Theft Cases for the year 2021

3.7 Land and Boundary Disputes

During the period under review, Land and boundary disputes were reported in Narok, Nakuru, Mandera, Samburu, Turkana, Samburu and Isiolo Counties. The disputes occasioned the death of **2** people, **76** others injured and lots of property destroyed. **10** people were arrested in connection with the cases. These disputes have been due to disagreements over grazing land, administrative boundaries and community feuds.

3.8 Cross Border Incursions

The country continues to face challenges of making her borders impermeable. Due to the porous nature of our borders cross border crimes continue to be a challenge.

Loiyangalani, Lokichogio, Kibish and North Horr areas have emerged as a hotspot for such incidents. In some incidents the government security personnel from across the borders attacked Kenyans.

During the period under review there were a total of 16 reported border incidences as compared to 24 incidents in 2020 which was a decrease of 8 cases. The incidences resulted in 9 deaths (8 civilians and 1 suspect) and 3 injuries.

In an endeavour to protect its citizens and Kenya's territorial integrity the Government revitalized securitization of the Kenya-Somalia border and included Marine Police in the Kenya Coast Guard Service to deal with maritime security in the territorial and inland waters.

Other Threats to National Security

3.9 Proliferation of Illegal Firearms and Light Weapons

The effect of having illegal arms and ammunitions in the wrong hands in Kenya continues to be a matter of concern to security agencies. Pastoralist areas and major towns have recorded a high number of criminal incidences that are attributed to availability of illegal guns. Pastoralist communities who live in expansive areas that are sparsely populated are affected the most.

During the period under review, **98** firearms were recovered while **16** were surrendered, **8,225** ammunitions were recovered while **7** were surrendered and **9** explosives were recovered. (See appendix 7)

3.10 Influx of Illegal Aliens and Undocumented Immigrants

Illegal aliens and undocumented immigrants have been associated with human trafficking and smuggling of persons, as well as small arms and light weapons. They are also easy targets for recruitment into terrorist activities and other trans-national crimes, thus posing a threat not only to national, but also to regional security.

In the period under review a total of 1,453 aliens and undocumented were immigrants arrested all over the country a decrease of 11% as compared to the same period in 2020 which recorded 1,640 cases. The highest numbers of those arrested were Ethiopians 680 (46%), Somalis 399 (23%) and Eritreans 232 (15%). Other aliens included Burundians 71, Ugandans 51, Tanzanians 23, Sudanese 21 and 13 south Sudanese. (See Appendix 8)

In an effort to deal with this challenge multi-agency operations along the main transport corridors used by aliens were carried out. Investigations and prosecution were

expedited. These led to conviction of those engaged in crimes and subsequent deportation.

3.11 Illicit Brew

Consumption of locally brewed illicit brews continues to affect the productivity of Kenyan youth and at times affects their health. Some of the brew like Simba Waragi which finds its way into the Country from across the borders, packaged in easily portable and lowly priced sachets erodes the efforts multi agency teams have put in place to curb alcoholism. Consumption of such illicit brews has an effect on the health of the consumers and at times leads to death.

During the period under review, police netted a total of 290,370.5 litres of illicit brew and 1,231,258 litres destroyed. There were a total of 16,374 persons arrested where 3,390 manufacturers, 101 distributors, 6,700 retailers and 6,970 consumers were arrested. (See Appendix 9)

The increase in the number of arrests can be attributed to the multi-agency approach which involves carrying out of raids in collaboration with the National Government Administrative Officers.

3.12 Gaming and betting

Gaming and betting is growing among the youth who include the employed and unemployed. It is continuously becoming an addiction leading to loss of household incomes. Illegal gaming and betting spots are cropping up in shopping centers and residential areas with their target being the vulnerable youth.

The Government has employed the following measures to control betting and gaming among the youth and other vulnerable people;

- a) Strict enforcement of the Betting, Lotteries and Gaming Act to ensure that the betting and gaming premises and activities are not turned into havens for money laundering.
- b) Regular inspection of the gaming and betting premises to ensure that they are safe for customers and employees.
- c) Prevention of the installation and use of the illegal slot gambling machines in all business premises.
- d) Regular inspection and spot checks of betting and gaming premises to deter possibility of the premises to be used for illegal activities such as illegal drug and substance abuse, radicalization and violent extremism
- e) Ban on operation of unlicensed virtue betting shops.
- f) Early exposure of children to gambling activities has been reduced all over the country through strict enforcement of the betting, Lotteries and Gaming law.
- g) Betting advertisements through electronic media has been restricted to watershed hours.
- h) Betting advertisement through billboards has been banned
- i) Advertisement of gambling activities has been greatly reduced leading to reduction of access to gambling information by the vulnerable persons

National Police Service in collaboration with National Government Administrative Officers, County Governments and Betting Control and Licensing Board has greatly reduced the operation of illegal slot machines in business premises all over the country.

3.13 Kidnapping

During the period under review, a total of 58 kidnapping cases were reported. Nairobi Region recorded the highest number of incidents with 16 cases; followed by Rift valley with 14 cases, Central with 3 cases and Eastern Region with 7 cases.

Most of the suspects are men but in cases of a juvenile victim there is always a woman suspect. Most of the victims are men where they get kidnapped and held hostage for

ransom. It is observed that use of firearms and crude weapons is rampant. Adults are the most victimized and people with private vehicles. Most of kidnapping executions were done in broad day light because of the Covid-19 restrictions and curfew hours.

Table Showing Kidnapping Cases for 2021

| REGION | JANUARY | FEBRUARY | MARCH | APRIL | MAY | JUNE | JULY | AUGUST | SEPTEMBER | OCTOBER | NOVEMBER | DECEMBER | TOTAL |
|---------------|----------|----------|----------|----------|----------|-----------|----------|----------|-----------|----------|-----------|----------|-----------|
| NAIROBI | 0 | 0 | 1 | 0 | 0 | 5 | 1 | 0 | 2 | 3 | 3 | 1 | 16 |
| R/VALLEY | 0 | 1 | 1 | 1 | 2 | 1 | 2 | 2 | 0 | 0 | 4 | 0 | 14 |
| COAST | 0 | 0 | 0 | 0 | 0 | 0 | 1 | 1 | 1 | 1 | 0 | 0 | 4 |
| EASTERN | 0 | 1 | 1 | 0 | 0 | 1 | 2 | 0 | 0 | 1 | 1 | 0 | 7 |
| WESTERN | 0 | 0 | 0 | 0 | 0 | 0 | 0 | 0 | 0 | 0 | 2 | 0 | 2 |
| NYANZA | 0 | 0 | 0 | 0 | 0 | 1 | 0 | 1 | 0 | 0 | 0 | 0 | 2 |
| CENTRAL | 0 | 1 | 0 | 0 | 1 | 1 | 3 | 1 | 0 | 0 | 3 | 0 | 10 |
| NORTH EASTERN | 0 | 0 | 0 | 0 | 1 | 1 | 0 | 0 | 0 | 0 | 1 | 0 | 3 |
| TOTAL | 0 | 3 | 3 | 1 | 4 | 10 | 9 | 5 | 3 | 5 | 14 | 1 | 58 |

Table 5: Table Showing Kidnapping Cases for the Year 2021

3.14 Domestic Violence

Domestic violence is assault and/or abuse perpetrated by a family member against another and this includes physical, psychological or emotional abuse. It is often accompanied by emotionally abusive and controlling behavior. Domestic violence can result in physical injury, psychological trauma and in severe cases death. The devastating physical, emotional, and psychological consequences of domestic violence cut cross generations. Most domestic violence cases go unreported due to fear of stigmatization and unlawful dispute resolution mechanisms.

During the period under review there were 414 reported cases of domestic violence. Rift Valley region had the highest number of reported cases with 172 cases, followed by Eastern with 90 cases, Nyanza 61 cases, Central with 41, Coast 22, Nairobi region 13, North Eastern 12 and Western with 3 cases.

In an endeavor to deal with domestic violence the National Police Service has in place a gender and children protection Directorate headquartered at the Kenya Police Service headquarters. Additionally, every police division across the country has a dedicated gender and children desk with officers dedicated to handling these sensitive cases. Efforts are underway to ensure all officers manning these desks have specialized training.

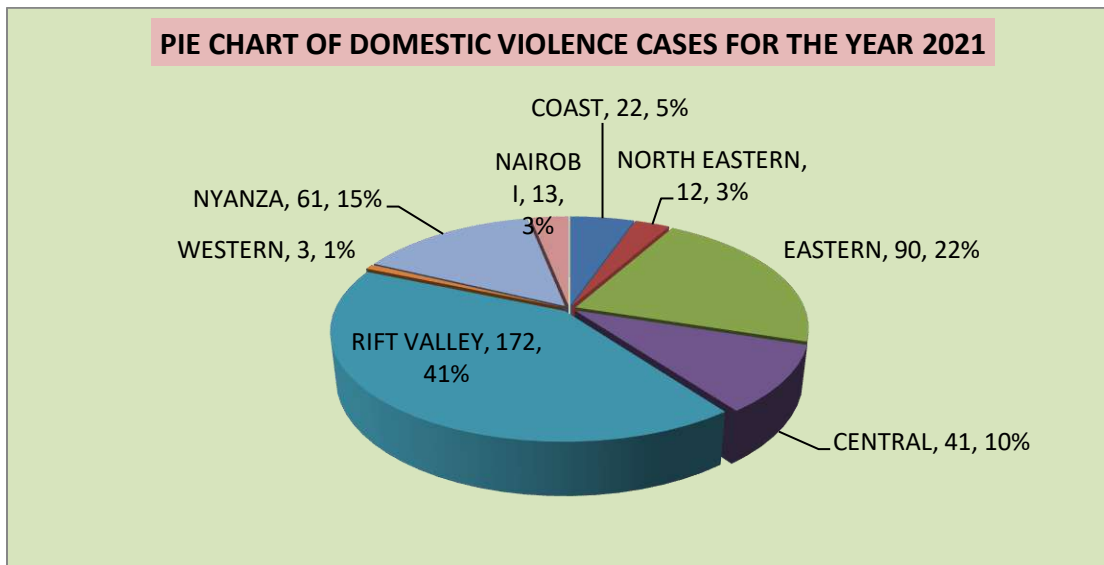


Figure 3: Pie Chart of Domestic Violence Cases Reported

3.15 Sexual gender based violence

Gender based violence still presents a challenge as many offences remain unreported due to the stigma associated with being a victim of these crimes. Addressing these heinous crimes is also hampered by the fact that perpetrators in most cases attack people known to them and with whom they share a relationship of trust.

During the period under review, a total of **8,000** cases were reported to the Police. Nairobi county having the highest cases with **505** and Nakuru County with **394** cases. Wajir and Marsabit Counties having the least cases reported with **23** and **32** cases respectively. **7,432** persons were accused for the SGBV crimes where **6,965** (93%) were male and **467** were female. The age between 20-24 years is the frequent age group where accused persons fall under with 27% of the total accused persons. **8,149** persons were victims of SGBV crimes where **7,465** (92%) were female and **648** were

male clearly indicating that female gender is the most prevalent gender. The age between **15-17** years is the prevalent age group where victims fall under with **37%** of the total accused persons'. The table below illustrates.

| COUNTIES | SODOMY | INDECENT ACT | SEXUAL ASSAULT | RAPE | ATTEMPTED RAPE | GANG RAPE | DEFILEMENT | GANG DEFILEMENT | SUBJECTING A CHILD TO CRUEL PUNISHMENT | CHILD IN NEED OF CARE AND PROTECTION | MURDER RELATED TO GBV VIOLENCE | DOMESTICALLY THREATENING TO KILL | TOTAL |
|---------------|--------|--------------|----------------|------|----------------|-----------|------------|-----------------|--|--------------------------------------|--------------------------------|----------------------------------|-------|
| MOMBASA | 2 | 8 | 11 | 13 | 0 | 6 | 182 | 0 | 5 | 5 | 1 | 0 | 233 |
| KWALE | 4 | 4 | 1 | 2 | 3 | 16 | 136 | 0 | 0 | 4 | 0 | 15 | 185 |
| KILIFI | 4 | 7 | 2 | 4 | 1 | 0 | 243 | 2 | 0 | 0 | 0 | 0 | 263 |
| TANA RIVER | 1 | 5 | 0 | 2 | 0 | 0 | 54 | 0 | 0 | 1 | 0 | 0 | 63 |
| LAMU | 1 | 1 | 0 | 4 | 1 | 5 | 47 | 0 | 0 | 2 | 0 | 3 | 64 |
| TAITA TAVETA | 0 | 2 | 5 | 9 | 7 | 2 | 145 | 3 | 0 | 4 | 0 | 3 | 180 |
| GARISSA | 0 | 3 | 1 | 3 | 1 | 5 | 40 | 1 | 0 | 0 | 0 | 0 | 54 |
| WAJIR | 2 | 0 | 0 | 7 | 1 | 0 | 13 | 0 | 0 | 0 | 0 | 0 | 23 |
| MANDERA | 0 | 1 | 1 | 2 | 6 | 8 | 34 | 0 | 0 | 0 | 0 | 12 | 64 |
| MARSABIT | 1 | 0 | 0 | 0 | 1 | 3 | 23 | 1 | 1 | 1 | 0 | 1 | 32 |
| ISIOLO | 2 | 2 | 0 | 4 | 2 | 3 | 26 | 0 | 4 | 0 | 0 | 5 | 48 |
| MERU | 0 | 4 | 0 | 7 | 3 | 5 | 87 | 2 | 1 | 1 | 0 | 0 | 110 |
| THARAKA NITHI | 2 | 0 | 0 | 11 | 4 | 4 | 34 | 0 | 0 | 0 | 0 | 15 | 70 |
| EMBU | 12 | 3 | 24 | 7 | 4 | 22 | 75 | 8 | 4 | 9 | 5 | 7 | 180 |
| KITUI | 1 | 9 | 1 | 3 | 11 | 8 | 132 | 22 | 1 | 2 | 6 | 20 | 216 |
| MACHAKOS | 0 | 8 | 8 | 2 | 4 | 8 | 139 | 2 | 0 | 26 | 0 | 22 | 219 |
| MAKUENI | 0 | 45 | 8 | 14 | 8 | 3 | 159 | 3 | 2 | 12 | 7 | 2 | 263 |
| NYANDARUA | 1 | 2 | 1 | 2 | 4 | 9 | 72 | 0 | 1 | 0 | 2 | 13 | 107 |
| NYERI | 1 | 6 | 7 | 15 | 5 | 0 | 95 | 4 | 3 | 0 | 5 | 7 | 148 |
| KIRINYAGA | 2 | 7 | 1 | 7 | 6 | 0 | 118 | 0 | 1 | 0 | 1 | 1 | 144 |
| MURANGA | 2 | 9 | 2 | 11 | 2 | 0 | 184 | 0 | 0 | 0 | 1 | 8 | 219 |
| KIAMBU | 1 | 17 | 22 | 3 | 49 | 28 | 145 | 30 | 3 | 15 | 3 | 0 | 316 |
| TURKANA | 1 | 0 | 3 | 20 | 3 | 0 | 70 | 0 | 1 | 6 | 0 | 12 | 116 |
| WEST POKOT | 0 | 0 | 5 | 2 | 4 | 1 | 64 | 0 | 0 | 16 | 2 | 5 | 99 |

| | | | | | | | | | | | | | |
|--------------------|-----------|------------|------------|------------|------------|------------|-------------|------------|-----------|------------|------------|------------|-------------|
| SAMBURU | 3 | 0 | 0 | 1 | 0 | 2 | 9 | 0 | 1 | 5 | 1 | 56 | 78 |
| TRANS NZOIA | 2 | 3 | 9 | 3 | 1 | 2 | 127 | 0 | 0 | 56 | 9 | 4 | 216 |
| UASIN GISHU | 2 | 2 | 5 | 18 | 15 | 8 | 133 | 3 | 2 | 2 | 5 | 0 | 195 |
| ELGEYO MARAKWET | 0 | 1 | 0 | 0 | 4 | 3 | 32 | 5 | 0 | 1 | 0 | 3 | 49 |
| NANDI | 1 | 2 | 11 | 2 | 3 | 12 | 102 | 1 | 0 | 4 | 0 | 11 | 149 |
| BARINGO | 0 | 1 | 0 | 3 | 10 | 0 | 72 | 1 | 1 | 0 | 3 | 3 | 94 |
| LAIKIPIA | 6 | 3 | 7 | 14 | 8 | 48 | 42 | 0 | 6 | 39 | 0 | 1 | 174 |
| NAKURU | 6 | 10 | 7 | 5 | 29 | 34 | 243 | 4 | 7 | 36 | 10 | 3 | 394 |
| NAROK | 0 | 1 | 1 | 5 | 5 | 10 | 75 | 1 | 1 | 0 | 2 | 8 | 109 |
| KAJIADO | 0 | 5 | 3 | 26 | 8 | 1 | 113 | 0 | 1 | 0 | 10 | 0 | 167 |
| KERICHO | 0 | 2 | 0 | 8 | 6 | 2 | 134 | 0 | 0 | 0 | 4 | 0 | 156 |
| BOMET | 2 | 1 | 1 | 3 | 6 | 2 | 128 | 8 | 0 | 1 | 9 | 11 | 172 |
| KAKAMEGA | 2 | 2 | 2 | 18 | 0 | 3 | 308 | 3 | 5 | 0 | 0 | 0 | 343 |
| VIHIGA | 1 | 1 | 0 | 0 | 3 | 3 | 69 | 0 | 1 | 1 | 2 | 0 | 81 |
| BUNGOMA | 2 | 1 | 6 | 0 | 5 | 38 | 197 | 1 | 0 | 11 | 1 | 0 | 262 |
| BUSIA | 0 | 4 | 1 | 3 | 3 | 0 | 125 | 2 | 1 | 0 | 0 | 0 | 139 |
| SIAYA | 2 | 4 | 2 | 3 | 5 | 4 | 123 | 2 | 1 | 8 | 1 | 3 | 158 |
| KISUMU | 2 | 2 | 3 | 2 | 3 | 14 | 211 | 4 | 4 | 18 | 0 | 2 | 265 |
| HOMABAY | 0 | 2 | 0 | 13 | 2 | 18 | 178 | 0 | 0 | 0 | 1 | 0 | 214 |
| MIGORI | 0 | 8 | 14 | 9 | 3 | 8 | 91 | 2 | 22 | 43 | 6 | 48 | 254 |
| KISII | 0 | 0 | 3 | 11 | 0 | 1 | 265 | 0 | 0 | 0 | 0 | 0 | 280 |
| NYAMIRA | 0 | 2 | 1 | 1 | 2 | 1 | 112 | 5 | 1 | 5 | 0 | 0 | 130 |
| NAIROBI | 5 | 24 | 12 | 38 | 20 | 26 | 319 | 5 | 15 | 28 | 7 | 6 | 505 |
| Total | 76 | 224 | 191 | 340 | 271 | 376 | 5525 | 125 | 96 | 362 | 104 | 310 | 8000 |

3.16 Security of Academic Institution

In the year under review academic institutions, especially universities experienced security challenges emanating from within and without the institutions. These challenges included unrest by students, disagreements between students and the host community and individual students being attacked by criminals.

Student unrest posed the greatest challenge as it causes loss of life and property and interferes with the school programs. In the period under review **398** schools were affected by unrest as compared to **56** schools affected in 2020. This was an increase of 342 cases countrywide. Student unrest recorded 144 cases, fire incidences recorded

204 cases, arson cases were 50 cases and other related cases were 5. These cases led to 63 students suffering various injuries. 532 students were arrested in relation to the incidents with 128 being arraigned before court for different offences.

To address this security, challenge the government introduced security measures that included such as signing in and out of schools by all visitors, installation of CCTVs in schools, leveraging on technology to monitor secondary students' movements when leaving the school compounds and vetting of security guards manning schools. The introduction of security committees in universities is at the pilot stage.

Table Showing Summary of School Incidences for 2021

| CATEGORY | TOTAL |
|----------------------------|--------------|
| Student Unrest | 144 |
| School Fire | 204 |
| Arson | 50 |
| Total Cases Reported | 398 |
| No. Of Student Injured | 63 |
| No. Of Students Prosecuted | 128 |

Table 5: Table Showing Summary of School Incidences for 2021

3.17 Police Officers Killed in Line of Duty

Police officers have been killed in cold blood, injured in the line of duty while others have been arrested as suspects in different criminal cases. The number of injured officers were high indicating that even those charged with protecting the public are themselves becoming victims, with the greatest cause being Road Traffic Accidents and assaults.

(See Appendix10)

During the period under review, a total of 104 police officers were killed as compared with 84 cases in 2020 representing an increase of 20 cases.

A total of 752 police officers were injured in line of duty as compared to 1,052 officers in 2020 which indicates a decrease of 300 cases.

During the period under review, a total of 188 officers were arrested. 48 of the arrests were made in Rift Valley Region followed by Eastern with 35 cases. Most of the arrests were made in the month of August which recorded 35 cases.

To deal with this the reorganization of the National Police Service was finalized. This reorganization involved assignment of protective, border security, combating cattle rustling and banditry functions to the Administration Police Service. The Kenya Police Service would therefore focus on public safety and security.

Table of Police Officers Killed Per Region for the year 2021

| REGION | ARRESTS | INJURIES | DEATHS |
|---------------|----------------|-----------------|---------------|
| COAST | 7 | 49 | 5 |
| NORTH EASTERN | 7 | 92 | 4 |
| EASTERN | 35 | 91 | 16 |
| CENTRAL | 23 | 94 | 10 |
| RIFT VALLEY | 48 | 173 | 31 |
| WETERN | 13 | 64 | 6 |
| NYANZA | 24 | 99 | 9 |
| NAIROBI | 31 | 90 | 23 |
| TOTAL | 188 | 752 | 104 |

Table 7: Table of Police Officers Per Region for the year 2021

3.18 Road Traffic Accidents

Road traffic crashes continue to cause deaths and injuries to road users despite the Government's effort to curb them. The major causes of road traffic crashes include:

speeding, overloading, drunk driving, fatigue, wrong use of the road by pedestrians, poor road infrastructure and non-observance of traffic laws.

During the period under review, there were 10,210 cases of road traffic accidents in 2021 as compared to 8,918 cases in 2020. This was an increase of 1,292 cases or 14.5%. There were 4,006 fatal road traffic accident cases in 2021 as compared to 3,514 cases in 2020, being an increase of 492 cases or 14%.

There were 4,579 fatalities in 2021 as compared to 3,975 in 2020, being an increase of 604 fatality cases or 15.2%. 10,050 people sustained serious injuries in 2020 compared to 8,027 people in 2020, while 5,996 people sustained slight injuries in 2021 as compared to 4,968 persons in 2020. The total number of victims increased by 3,655 cases or 21.5%.

The total fines collected increased from Ksh. **131,289,830/=** in 2020 to Ksh. **165,264,348/=** in 2021 indicating an increase of Ksh. **33,170,018/=** or **25%**.

To deal with road carnage the Government employed measures which included strict reinforcement of the rules under the Traffic Act, 2018 and the National Transport and Safety Authority Act, 2012 and expedited prosecution of traffic offenders. Additionally, road safety campaigns were conducted using the media on proper use of the roads by the pedestrians since they were the most affected by these accidents.

Table of Accidents and Victims for the year 2021

| ACCIDENTS | VICTIMS |
|-----------|---------|
|-----------|---------|

| | 2020 | 2021 | Var | % Var | 2020 | 2021 | Var | % Var |
|--------------|-------------|--------------|-------------|-------------|--------------|--------------|-------------|-------------|
| Fatal | 3514 | 4006 | 492 | 14.0 | 3975 | 4579 | 604 | 15.2 |
| Serious | 4372 | 5122 | 750 | 17.2 | 8027 | 10050 | 2023 | 25.2 |
| Slight | 1032 | 1082 | 50 | 4.8 | 4968 | 5996 | 1028 | 20.7 |
| TOTAL | 8918 | 10210 | 1292 | 14.5 | 16970 | 20625 | 3655 | 21.5 |

Table 8: Table of Accidents and Victims for the year 2021

3.19 Disaster

Disasters continue to raise havoc as a result of the intermittent heavy rains and prolonged drought patterns across the country that has been largely attributed to the global change in climate and technological hazards. The patterns have been so unpredictable that at times hampers proper planning leading to loss lives, property as well as displacement of population.

During the period under review there were no extreme cases as compared to the previous period that had 843 cases occasioning 561 fatalities and 282 injuries. The locust invasion experienced in the previous period also led to massive destruction of crops and livestock pastures especially in the Northern part of the country.

The most notable incident in the period under review was the River Enziu tragedy that claimed 33 lives and 10 other persons were injured as a bus attempted to cross a drift in the swollen as a result of flash floods.

CHAPTER 4

4 MEASURES TAKEN BY THE POLICE

4.1 Reorganization of the National Police Service

In 2018, the Government launched a policy framework and strategy for reorganization of the National Police Service which resulted to the initiation of a number of reform

programs that would take up to three fiscal years to implement owing to their financial and other implications.

In order to eliminate wastage, duplication and overlap of roles and harness synergy 39,680 KPS and 24,572 APS officers were integrated under the command of DIG KPS. This boosted the General Duty police-population ratio. In addition, all police posts, camps and patrol bases formally under APS and KPS were integrated and merged to fall under police station jurisdictions.

4.2 Gazettement Police Stations

The National Police Service in line with the reform agenda upgraded existing Police Posts and APS post into fully-fledged Police stations. In a gazette notice dated 14th February 2019, the Inspector General of Police created 702 new Police Stations and 1,151 Police Posts across the Country.

4.3 Disarmament

The amnesty granted by the government on surrender of illicit arms has borne fruits. Additionally, the restructuring of the Firearms Licensing Board enabled the Government to vet afresh all firearm holders. **98** firearms were recovered while **16** were surrendered, **8,225** ammunitions were recovered while **7** were surrendered and **9** explosives were recovered.

4.3.1 Housing

In line with the Kenya vision 2030 and under development programmes, the government has constructed 412 housing units, 24 unit's office blocks and refurbished 34 police stations.

4.3.2 Personnel

Through the ministry the national police service has recruited 35,400 police officers. This marks a difference of 39% from the previous 75,325 in the year 2013 which is a positive mark towards attaining the recommended UN police-population ratio.

4.3.3 Mobility

The ministry has added to the existing police vehicles by leasing a total of 2,720 vehicles which include: 22 water boozers, 55 APCs, 47 MRAP, 20 RIOT wagon, 161 double cabin pick up, 4 Roadblock vehicles, 2 mobile workshop, 1 Low-loader, 1 crane, 20 Mercedes, 20 Prado's and 34 motorcycles.

To ease mobility of officers during the electioneering period the government is planning to acquire 100 leased pick-ups in this FY 2021/22.

4.4 Vetting of firearms holders

During the year 2019 the Government undertook several activities geared towards proper management and control of firearms in possession of civilians. Among the activities undertaken were:

- (i) Vetting of Firearm Certificate holders – The exercise was successfully completed within the stipulated period of time. Out of 13,805 registered Firearm Certificate Holders, 9,398 were vetted representing a turnout of about 70%. The government revoked all certificates whose owners did not turn up for fresh vetting after the period ended.
- (ii) Issuance of digital Firearm Certificate Cards – The Firearm Certificate holders who successfully underwent the vetting exercise were issued with digital Firearm Certificate cards.
- (iii) Automation of Firearm Licensing Board system to curb manipulation of records.
- (iv) Inspection of Gun Dealers and shooting Ranges – Out of 33 registered gun dealers and shooting ranges, the licenses of 10 dealers and 3 shooting ranges were revoked because of various anomalies.
- (v) Destruction of firearms and ammunitions – A total of 8,700 firearms and 366,156 rounds of ammunition seized during the vetting exercise as well as those surrendered to security agencies were destroyed at General Service Unit Field Training School – Magadi.

- (vi) In liaison with the office of the Attorney General the Firearm Licensing Board has forwarded draft amendments on Firearms Act and proposed some legislation to streamline the management of firearms regime in the County.

The Government is in the process of fully automating the FLB systems, linking up with Directorate of Criminal Investigation ballistics department to ease crime investigation and processing of new firearm applicants following the new regulations.

The Government is further implementing a directive on issuance of biometric cards for all licensed firearm holders. This is in addition to the prioritization of surveillance against this threat to identify the distribution networks. Other key interventions include marking of government owned arms and training of security personnel on Physical Security and Stockpile Management (PSSM).

APPENDICES

Appendix 1: Comparative Crime figures for the years 2019/2020/2021

| CATEGORY OF OFFENCES | 2019 | 2020 | DIFF | %DIFF | 2020 | 2021 | DIFF | %DIFF |
|------------------------------------|-------------|-------------|-------------|--------------|-------------|-------------|-------------|--------------|
| Homicide | 2971 | 3111 | 140 | 4.7 | 3111 | 3281 | 170 | 5.5 |
| Offences against morality | 8051 | 9153 | 1102 | 13.7 | 9153 | 8182 | -971 | -10.6 |
| Other offences against persons | 27196 | 19288 | -7908 | -29.1 | 19288 | 22365 | 3077 | 16.0 |
| Robbery | 2858 | 2384 | -474 | -16.6 | 2384 | 2456 | 72 | 3.0 |
| Breakings | 5976 | 4252 | -1724 | -28.8 | 4252 | 4973 | 721 | 17.0 |
| Theft of stock | 1962 | 1556 | -406 | -20.7 | 1556 | 1964 | 408 | 26.2 |
| Stealing | 13954 | 8709 | -5245 | -37.6 | 8709 | 11762 | 3053 | 35.1 |
| Theft by servant | 2226 | 1467 | -759 | -34.1 | 1467 | 1798 | 331 | 22.6 |
| Vehicle and other thefts | 1298 | 1031 | -267 | -20.6 | 1031 | 1278 | 247 | 24.0 |
| Dangerous drugs | 8011 | 4477 | -3534 | -44.1 | 4477 | 5743 | 1266 | 28.3 |
| Traffic offences | 341 | 186 | -155 | -45.5 | 186 | 123 | -63 | -33.9 |
| Criminal damage | 4852 | 3530 | -1322 | -27.2 | 3530 | 4627 | 1097 | 31.1 |
| Economic crimes | 4786 | 3488 | -1298 | -27.1 | 3488 | 4004 | 516 | 14.8 |
| Corruption | 130 | 133 | 3 | 2.3 | 133 | 96 | -37 | -27.8 |
| Offences involving police officers | 77 | 64 | -13 | -16.9 | 64 | 75 | 11 | 17.2 |
| Offences involving tourist | 48 | 26 | -22 | -45.8 | 26 | 31 | 5 | 19.2 |
| Other penal code offences | 8674 | 6790 | -1884 | -21.7 | 6790 | 8514 | 1724 | 25.4 |

| | | | | | | | | | |
|--------------------|-------|-------|-------|---|-------|-------|-------|-------|------|
| GRAND TOTAL | 93411 | 69645 | 23766 | - | -25.4 | 69645 | 81272 | 11627 | 16.7 |
|--------------------|-------|-------|-------|---|-------|-------|-------|-------|------|

Appendix 2: Comparative County Crime Figure for the years 2020-2021

| (COUNTIES) | 2020 | 2021 | DIFF | % DIFF |
|---------------|------|------|------|--------|
| MOMBASA | 2231 | 2358 | 127 | 6 |
| KWALE | 910 | 901 | -9 | -1 |
| KILIFI | 1798 | 2330 | 532 | 30 |
| TANA RIVER | 396 | 534 | 138 | 34.8 |
| LAMU | 380 | 404 | 24 | 6 |
| TAITA TAVETA | 863 | 795 | -68 | -8 |
| GARRISSA | 498 | 742 | 244 | 49 |
| WAJIR | 243 | 370 | 127 | 52 |
| MANDERA | 305 | 338 | 33 | 11 |
| MARSABIT | 621 | 857 | 236 | 38 |
| ISIOLO | 431 | 643 | 212 | 49 |
| MERU | 4163 | 5032 | 869 | 21 |
| THARAKA NITHI | 925 | 884 | -41 | -4 |
| EMBU | 1528 | 1533 | 5 | 0 |
| KITUI | 1716 | 2165 | 449 | 26 |
| MACHAKOS | 2842 | 3275 | 433 | 15 |
| MAKUENI | 1306 | 1870 | 564 | 43 |
| NYANDARUA | 1323 | 1560 | 237 | 18 |
| NYERI | 1482 | 1658 | 176 | 12 |
| KIRINYAGA | 1452 | 1691 | 239 | 16 |
| MURANGA | 2079 | 2691 | 612 | 29 |
| KIAMBU | 4353 | 5715 | 1362 | 31 |
| TURKANA | 629 | 733 | 104 | 17 |
| WEST POKOT | 463 | 672 | 209 | 45 |
| SAMBURU | 380 | 316 | -64 | -17 |
| TRANS NZOIA | 1419 | 1836 | 417 | 29 |

| | | | | |
|-----------------|--------------|--------------|--------------|-------------|
| UASIN GISHU | 1948 | 2175 | 227 | 12 |
| ELGEYO MARAKWET | 434 | 556 | 122 | 28.1 |
| NANDI | 1151 | 1102 | -49 | -4 |
| BARINGO | 678 | 832 | 154 | 23 |
| LAIKIPIA | 983 | 1280 | 297 | 30 |
| NAKURU | 3492 | 4281 | 789 | 23 |
| NAROK | 719 | 890 | 171 | 24 |
| KAJIADO | 1107 | 1625 | 518 | 47 |
| KERICHO | 1158 | 1327 | 169 | 15 |
| BOMET | 1262 | 1223 | -39 | -3 |
| KAKAMEGA | 1221 | 1998 | 777 | 64 |
| VIHIGA | 923 | 952 | 29 | 3 |
| BUNGOMA | 2007 | 2193 | 186 | 9 |
| BUSIA | 1309 | 1306 | -3 | 0 |
| SIAYA | 1280 | 1338 | 58 | 5 |
| KISUMU | 2390 | 2258 | -132 | -6 |
| HOMA BAY | 1735 | 1710 | -25 | -1 |
| MIGORI | 1246 | 1274 | 28 | 2 |
| KISII | 2602 | 2822 | 220 | 8 |
| NYAMIRA | 1265 | 1351 | 86 | 7 |
| NAIROBI | 5844 | 6686 | 842 | 14 |
| KAPU | 66 | 42 | -24 | -36 |
| RAILWAYS | 89 | 148 | 59 | 66 |
| TOTAL | 69645 | 81272 | 11627 | 16.7 |

Appendix 3: Crime Rate for the Year 2021

| S/NO. | COUNTIES | POPULATION | CRIME | CRIME INDEX |
|-------|-----------------|------------|-------|-------------|
| 1 | MERU | 1,545,714 | 5032 | 326 |
| 2 | LAMU | 143,920 | 404 | 281 |
| 3 | KIRINYAGA | 610,411 | 1691 | 277 |
| 4 | MURANGA | 1,056,640 | 2691 | 255 |
| 5 | EMBU | 608,599 | 1533 | 252 |
| 6 | LAIKIPIA | 518,560 | 1280 | 247 |
| 7 | NYANDARUA | 638,289 | 1560 | 244 |
| 8 | ISIOLO | 268,002 | 643 | 240 |
| 9 | KIAMBU | 2,417,735 | 5715 | 236 |
| 10 | TAITA TAVETA | 340,671 | 795 | 233 |
| 11 | MACHAKOS | 1,421,932 | 3275 | 230 |
| 12 | THARAKA NITHI | 393,177 | 884 | 225 |
| 13 | NYAMARIA | 605,576 | 1351 | 223 |
| 14 | KISII | 1,266,860 | 2822 | 223 |
| 15 | NYERI | 759,164 | 1658 | 218 |
| 16 | NAKURU | 2,162,202 | 4281 | 198 |
| 17 | KISUMU | 1,155,574 | 2258 | 195 |
| 18 | MOMBASA | 1,208,333 | 2358 | 195 |
| 19 | KITUI | 1,136,187 | 2165 | 191 |
| 20 | MAKUENI | 987,653 | 1870 | 189 |
| 21 | UASIN GISHU | 1,163,186 | 2175 | 187 |
| 22 | MARSABIT | 459,785 | 857 | 186 |
| 23 | TRANS NZOIA | 990,341 | 1836 | 185 |
| 24 | TANA RIVER | 315,943 | 534 | 169 |
| 25 | VIHIGA | 590,013 | 952 | 161 |
| 26 | KILIFI | 1,453,787 | 2330 | 160 |
| 27 | NAIROBI | 4,397,073 | 6686 | 152 |
| 28 | HOMA BAY | 1,131,950 | 1710 | 151 |
| 29 | KERICHO | 901,777 | 1327 | 147 |
| 30 | BUSIA | 893,681 | 1306 | 146 |
| 31 | KAJIADO | 1,117,840 | 1625 | 145 |
| 32 | BOMET | 875,689 | 1223 | 140 |
| 33 | SIAYA | 993,183 | 1338 | 135 |
| 34 | BUNGOMA | 1,670,570 | 2193 | 131 |
| 35 | BARINGO | 666,763 | 832 | 125 |
| 36 | NANDI | 885,711 | 1102 | 124 |
| 37 | ELGEYO MARAKWET | 454,480 | 556 | 122 |
| 38 | MIGORI | 1,116,436 | 1274 | 114 |
| 39 | WEST POKOT | 621,241 | 672 | 108 |
| 40 | KAKAMEGA | 1,867,579 | 1998 | 107 |
| 41 | KWALE | 866,820 | 901 | 104 |

| | | | | |
|--------------|----------|-------------------|--------------|------------|
| 42 | SAMBURU | 310,327 | 316 | 102 |
| 43 | GARRISSA | 841,353 | 742 | 88 |
| 44 | TURKANA | 926,976 | 733 | 79 |
| 45 | NAROK | 1,157,873 | 890 | 77 |
| 46 | WAJIR | 781,263 | 370 | 47 |
| 47 | MANDERA | 867,457 | 338 | 39 |
| 48 | KAPU | - | 42 | 0 |
| 49 | RAILWAYS | - | 148 | 0 |
| TOTAL | | 47,564,296 | 81272 | 170 |

Appendix 4: Monthly crime figures for the Years 2019/2020/2021

| MONTH | 2019 | 2020 | DIFF | %DIFF | 2020 | 2021 | DIFF | %DIFF |
|--------------|--------------|--------------|---------------|--------------|--------------|--------------|--------------|-------------|
| JAN | 7895 | 7952 | 57 | 0.7 | 7952 | 6804 | -1148 | -14.4 |
| FEB | 7211 | 7638 | 427 | 5.9 | 7638 | 6238 | -1400 | -18.3 |
| MARCH | 7773 | 4883 | -2890 | -37.2 | 4883 | 6726 | 1843 | 37.7 |
| APRIL | 7313 | 2276 | -5037 | -68.9 | 2276 | 5674 | 3398 | 149.3 |
| MAY | 7611 | 3562 | -4049 | -53.2 | 3562 | 6217 | 2655 | 74.5 |
| JUNE | 7147 | 5440 | -1707 | -23.9 | 5440 | 6972 | 1532 | 28.2 |
| JULY | 8292 | 6948 | -1344 | -16.2 | 6948 | 6556 | -392 | -5.6 |
| AUGUST | 7884 | 5450 | -2434 | -30.9 | 5450 | 6891 | 1441 | 26.4 |
| SEPTEMBER | 9005 | 6104 | -2901 | -32.2 | 6104 | 7040 | 936 | 15.3 |
| OCTOBER | 8243 | 6465 | -1778 | -21.6 | 6465 | 7077 | 612 | 9.5 |
| NOVEMBER | 7349 | 6516 | -833 | -11.3 | 6516 | 7656 | 1140 | 17.5 |
| DECEMBER | 7688 | 6411 | -1277 | -16.6 | 6411 | 7421 | 1010 | 15.8 |
| TOTAL | 93411 | 69645 | -23766 | -25.4 | 69645 | 81272 | 11627 | 16.7 |

Appendix 5: Terror Figures for the Year 2021

| COUNTY | ATTEMPTS | ACTIVE SHOOTER | IED ATTACK | KIDNAPPING | TOTAL NO. OF INCIDENTS | SUSPECTS ARRESTED (INCL. KILLED) |
|--------------|----------|----------------|------------|------------|------------------------|----------------------------------|
| Garissa | 0 | 3 | 1 | 2 | 6 | 2 |
| Nairobi | 0 | 0 | 0 | 0 | 0 | 2 |
| Nandi | 0 | 0 | 0 | 0 | 0 | 1 |
| Kiambu | 0 | 0 | 0 | 0 | 0 | 1 |
| Tana River | 0 | 0 | 0 | 0 | 0 | 2 |
| Wajir | 0 | 1 | 0 | 0 | 1 | 1 |
| Mandera | 0 | 15 | 3 | 2 | 20 | 0 |
| Migori | 0 | 0 | 0 | 0 | 0 | 2 |
| Mombasa | 0 | 0 | 0 | 0 | 0 | 2 |
| Kajiado | 0 | 0 | 0 | 0 | 0 | 1 |
| Makueni | 0 | 0 | 0 | 0 | 0 | 5 |
| Kisumu | 0 | 0 | 1 | 0 | 1 | 1 |
| Lamu | 0 | 1 | 1 | 0 | 2 | 2 |
| Total | 0 | 20 | 6 | 4 | 30 | 22 |

| Comparison of Classes of Victims 2020/2021 | | | | | | |
|--|-----------------|-----------|----------|-----------------|-----------|----------|
| Category | 2020 | | | 2021 | | |
| | Police Officers | Civilians | Suspects | Police Officers | Civilians | Suspects |
| Killed | 10 | 22 | 2 | 10 | 18 | 4 |
| Injured | 35 | 22 | 0 | 29 | 31 | 0 |
| Kidnapped | 0 | 3 | 0 | 0 | 9 | 0 |
| Total | 45 | 47 | 2 | 39 | 58 | 4 |

| POLICE INTERVENTION | | | | |
|--------------------------|-----------|-----------|------------|------------|
| | 2020 | 2021 | DIFF | %DIFF |
| SUSPECTS KILLED | 2 | 4 | 2 | 100 |
| SUSPECTS ARRESTED | 75 | 20 | -55 | -73 |
| TOTAL | 77 | 24 | -53 | -69 |

Appendix 6: Table Showing Contraband Goods Cases for the Year 2021

| CONTRABAND FIGURES FOR JAN-DEC 2021 | | | | | | | | | | |
|-------------------------------------|---------------------|----------------|-------------------|--------------------|-----------------|---------------------|-----------|-------------------|----------------------|----------------|
| COUNTIES | SUGAR BAGS - 50 KGS | ALCOHOL CRATES | RICE BAGS - 25KGS | COOKING OIL - LTRS | SPAGHETTI BOXES | MILK POWDER PACKETS | MEAT TUNA | CIGGARATE PACKETS | PHARMACEUTICAL BOXES | NO. OF ARRESTS |
| TAITA TAVETA | 0 | 0 | 0 | 0 | 0 | 0 | 0 | 0 | 56 | 0 |
| GARISSA | 38 | 172 | 9660 | 0 | 0 | 4 | 0 | 0 | 0 | 4 |
| WAJIR | 40 | 0 | 0 | 0 | 0 | 0 | 0 | 0 | 0 | 0 |
| MANDERA | 303 | 150 | 75 | 57 | 60 | 10 | 1 | 9 | 160 | 0 |
| ISIOLO | 270 | 5700 | 8 | 0 | 0 | 20 | 0 | 0 | 0 | 4 |
| KITUI | 0 | 0 | 0 | 66 | 0 | 0 | 0 | 0 | 0 | 0 |
| WEST POKOT | 170 | 0 | 0 | 0 | 0 | 0 | 0 | 0 | 0 | 2 |
| TRANS-NZOIA | 26 | 26 | 0 | 0 | 0 | 0 | 0 | 0 | 0 | 0 |
| KAKAMEGA | 400 | 21 | 0 | 0 | 0 | 0 | 0 | 0 | 0 | 2 |
| VIHIGA | 0 | 238 | 0 | 0 | 0 | 0 | 0 | 1100 | 0 | 0 |
| BUNGOMA | 0 | 0 | 301 | 0 | 0 | 0 | 0 | 0 | 0 | 0 |
| BUSIA | 8044 | 418 | 112 | 0 | 0 | 0 | 0 | 59800 | 0 | 1 |
| SIAYA | 0 | 178 | 0 | 0 | 0 | 0 | 0 | 0 | 0 | 1 |
| KISUMU | 0 | 0 | 0 | 0 | 0 | 70 | 0 | 0 | 0 | 0 |
| TOTAL | 9291 | 6903 | 10156 | 123 | 60 | 104 | 1 | 60909 | 216 | 14 |

Appendix 7: Drug and Psychotropic Substance Arrests for the Year 2021

| SEIZURE OF NARCOTIC DRUGS FOR 2021 | | | | | | | | | | | | | | | | | | | | | | | | | |
|------------------------------------|------------------|--------------|-------------------------|------------|-------------|-------------|------------|-----------|----------|----------|-----------|-------------|--------------|---------------|-------------|----------|------------|----------|------------|-----------|----------|----------|------------|-----------|-----------|
| S/NO | COUNTY/FORMATION | TYPE OF DRUG | NO. OF PERSONS ARRESTED | OFFENCES | | | KENYANS | | FRGN | | QUANTITY | | | | | | | | | | | PUI | P.A.K.A | P.B.C | FINALISED |
| | | | | POSSESSION | CULTIVATION | TRAFFICKING | MALE | FEMALE | MALE | FEMALE | PELLETS | SACHETS | TABS | KGS | ROLLS | BALES | PLANTS | BROOMS | STONES | SEEDLINGS | | | | | |
| 1 | MOMBASA | BHANG | 212 | 178 | 1 | 33 | 195 | 17 | 0 | 0 | 32 | 119 | 0 | 111.77 | 2344 | 0 | 0 | 1 | 162 | 0 | 0 | 0 | 189 | 23 | |
| | | HEROINE | 28 | 12 | 0 | 16 | 23 | 3 | 1 | 1 | 0 | 370 | 0 | 7.7285 | 0 | 0 | 0 | 0 | 0 | 0 | 0 | 0 | 28 | 0 | |
| | | COZEPAM | 3 | 3 | 0 | 0 | 3 | 0 | 0 | 0 | 0 | 26 | 0 | 0 | 0 | 0 | 0 | 0 | 0 | 0 | 0 | 0 | 3 | 0 | |
| | | Rohypnol | 3 | 2 | 0 | 1 | 2 | 0 | 0 | 0 | 0 | 0 | 108 | 0 | 0 | 0 | 0 | 0 | 0 | 0 | 0 | 0 | 3 | 0 | |
| 2 | KWALE | BHANG | 15 | 4 | 0 | 11 | 13 | 2 | 0 | 0 | 0 | 0 | 49.05 | 324 | 0 | 0 | 1 | 7 | 0 | 0 | 0 | 15 | 0 | | |
| 3 | KILIFI | BHANG | 124 | 98 | 0 | 26 | 117 | 7 | 0 | 0 | 0 | 20 | 39.2 | 88.456 | 1866 | 0 | 40 | 0 | 0 | 0 | 2 | 0 | 122 | 2 | |
| | | HEROIN | 24 | 10 | 0 | 14 | 18 | 6 | 0 | 0 | 0 | 356 | 0 | 0.01 | 0 | 0 | 0 | 0 | 0 | 0 | 0 | 0 | 24 | 0 | |
| | | COCAINE | 1 | 1 | 0 | 0 | 1 | 0 | 0 | 0 | 0 | 0 | 1 | 0 | 0 | 0 | 0 | 0 | 0 | 0 | 0 | 0 | 1 | 0 | |
| | | COZEPAM | 2 | 0 | 0 | 2 | 2 | 0 | 0 | 0 | 0 | 0 | 110 | 0 | 0 | 0 | 0 | 0 | 0 | 0 | 0 | 0 | 2 | 0 | |
| 4 | TANA RIVER | BHANG | 4 | 4 | 0 | 0 | 5 | 0 | 0 | 0 | 0 | 0 | 0.2 | 24 | 0 | 0 | 0 | 9 | 0 | 0 | 1 | 4 | 0 | | |
| 5 | LAMU | BHANG | 33 | 26 | 1 | 6 | 32 | 1 | 0 | 0 | 0 | 87 | 0 | 1.01 | 1024 | 0 | 52 | 0 | 0 | 0 | 2 | 0 | 31 | 2 | |
| | | HEROINE | 13 | 10 | 0 | 3 | 11 | 2 | 0 | 0 | 0 | 32 | 1 | 0.05 | 0 | 0 | 0 | 0 | 0 | 0 | 0 | 0 | 13 | 0 | |
| 6 | T/TAVETA | BHANG | 53 | 46 | 5 | 2 | 45 | 8 | 0 | 0 | 0 | 31 | 0 | 7.352 | 463 | 0 | 143 | 0 | 36 | 0 | 0 | 1 | 49 | 4 | |
| | | HEROINE | 3 | 2 | 0 | 1 | 2 | 1 | 0 | 0 | 0 | 30 | 0 | 0 | 0 | 0 | 0 | 0 | 0 | 0 | 0 | 0 | 3 | 0 | |
| | | COCAINE | 2 | 0 | 0 | 2 | 2 | 0 | 0 | 0 | 0 | 3 | 0 | 0 | 0 | 0 | 0 | 0 | 0 | 0 | 0 | 0 | 2 | 0 | |
| SUBTOTAL | | | 520 | 396 | 7 | 117 | 471 | 47 | 1 | 1 | 32 | 1074 | 259.2 | 265.62 | 6045 | 0 | 235 | 2 | 214 | 0 | 4 | 2 | 489 | 31 | |
| 7 | GARISSA | BHANG | 23 | 20 | 0 | 3 | 21 | 0 | 2 | 0 | 0 | 0 | 23 | 209 | 0 | 0 | 6 | 11 | 0 | 0 | 1 | 14 | 9 | | |
| 8 | WAJIR | BHANG | 19 | 15 | 0 | 4 | 18 | 1 | 0 | 0 | 0 | 0 | 473.07 | 44 | 0 | 0 | 0 | 0 | 0 | 0 | 0 | 15 | 4 | | |
| 9 | MANDERA | BHANG | 7 | 5 | 0 | 2 | 7 | 0 | 0 | 0 | 0 | 0 | 20 | 252 | 0 | 0 | 0 | 0 | 0 | 0 | 0 | 7 | 0 | | |
| | | COZEPAM | 2 | 0 | 0 | 2 | 2 | 0 | 0 | 0 | 0 | 450 | 0 | 0 | 0 | 0 | 0 | 0 | 0 | 0 | 0 | 1 | 1 | | |

| | | | | | | | | | | | | | | | | | | | | | | | | |
|----|-----------------|----------|-------------|-------------|-----------|------------|-------------|-----------|----------|----------|----------|-------------|------------|---------------|--------------|-----------|-------------|------------|------------|----------|----------|-----------|-------------|------------|
| | SUBTOTAL | | 51 | 40 | 0 | 11 | 48 | 1 | 2 | 0 | 0 | 0 | 450 | 516.07 | 505 | 0 | 0 | 6 | 11 | 0 | 0 | 1 | 37 | 14 |
| 10 | MARSABIT | BHANG | 26 | 17 | 0 | 9 | 26 | 0 | 0 | 0 | 0 | 0 | 0 | 547.33 | 349 | 19 | 0 | 0 | 0 | 0 | 0 | 0 | 25 | 1 |
| 11 | ISIOLO | BHANG | 53 | 31 | 1 | 21 | 49 | 4 | 0 | 0 | 0 | 0 | 0 | 310.5 | 203.97 | 1 | 0 | 30 | 10 | 0 | 4 | 0 | 39 | 14 |
| | | COCAINE | 1 | 0 | 0 | 1 | 1 | 0 | 0 | 0 | 0 | 0 | 0 | 0 | 0.1 | 0 | 0 | 0 | 0 | 0 | 0 | 0 | 0 | 0 |
| | ISIOLO | DIAZEPAM | 3 | 0 | 0 | 3 | 3 | 0 | 0 | 0 | 0 | 0 | 170 | 0 | 0 | 0 | 0 | 0 | 0 | 0 | 1 | 0 | 3 | 0 |
| 12 | MERU | BHANG | 155 | 122 | 17 | 16 | 139 | 16 | 0 | 0 | 0 | 0 | 0 | 52.883 | 3031 | 76 | 1819 | 450 | 15 | 0 | 0 | 1 | 137 | 18 |
| 13 | T/NITHI | BHANG | 68 | 66 | 1 | 1 | 65 | 3 | 0 | 0 | 0 | 0 | 0 | 22.06 | 1109 | 1 | 1316 | 352 | 1 | 0 | 0 | 1 | 49 | 19 |
| 14 | EMBU | BHANG | 160 | 137 | 7 | 16 | 146 | 7 | 6 | 1 | 0 | 0 | 0 | 238.75 | 4556 | 0 | 1092 | 1 | 26 | 0 | 0 | 0 | 137 | 23 |
| 15 | KITUI | BHANG | 55 | 45 | 2 | 8 | 49 | 6 | 0 | 0 | 0 | 48 | 0 | 23.265 | 815.05 | 0 | 25 | 0 | 21.5 | 0 | 0 | 1 | 51 | 4 |
| 16 | MACHAKOS | BHANG | 227 | 188 | 5 | 34 | 206 | 21 | 0 | 0 | 1 | 21 | 0 | 373.94 | 6805 | 0 | 395 | 7 | 82 | 0 | 0 | 11 | 197 | 30 |
| | | HEROINE | 4 | 2 | 0 | 2 | 3 | 1 | 0 | 0 | 0 | 39 | 0 | 22.23 | 0 | 0 | 0 | 0 | 0 | 0 | 0 | 0 | 1 | 3 |
| 17 | MAKUENI | BHANG | 122 | 117 | 1 | 4 | 115 | 7 | 0 | 0 | 0 | 175 | 0 | 57.39 | 3814 | 0 | 110 | 4 | 10 | 0 | 0 | 0 | 74 | 48 |
| | SUBTOTAL | | 874 | 725 | 34 | 115 | 802 | 65 | 6 | 1 | 1 | 283 | 170 | 1648.4 | 20683 | 97 | 4757 | 844 | 166 | 0 | 5 | 15 | 715 | 159 |
| 18 | NYANDARU A | BHANG | 66 | 55 | 5 | 6 | 63 | 3 | 0 | 0 | 0 | 1 | 0 | 16.052 | 12861 | 0 | 151 | 0 | 0 | 0 | 0 | 0 | 65 | 1 |
| 19 | NYERI | BHANG | 146 | 115 | 13 | 18 | 142 | 4 | 0 | 0 | 0 | 21 | 0 | 113.55 | 2946.5 | 0 | 3290 | 1 | 0 | 0 | 0 | 1 | 130 | 16 |
| | | COCAINE | 2 | 0 | 0 | 2 | 2 | 0 | 0 | 0 | 0 | 80 | 0 | 0 | 0 | 0 | 0 | 0 | 0 | 0 | 0 | 0 | 2 | 0 |
| 20 | KIRINYANG A | BHANG | 282 | 268 | 6 | 8 | 270 | 12 | 0 | 0 | 0 | 169 | 0 | 51.19 | 5108.5 | 0 | 135 | 60 | 68.5 | 0 | 0 | 0 | 267 | 15 |
| 21 | MURANGA | BHANG | 256 | 230 | 2 | 24 | 243 | 7 | 6 | 0 | 0 | 1035 | 90 | 84.985 | 5400 | 11 | 523 | 81 | 71 | 0 | 0 | 1 | 244 | 12 |
| 22 | KIAMBU | BHANG | 477 | 387 | 2 | 88 | 449 | 27 | 1 | 0 | 0 | 7 | 0 | 768.45 | 13609 | 0 | 0 | 70 | 3.5 | 0 | 0 | 0 | 426 | 51 |
| | | HEROINE | 3 | 1 | 0 | 2 | 1 | 2 | 0 | 0 | 0 | 264 | 0 | 0 | 0 | 0 | 0 | 0 | 0 | 0 | 0 | 0 | 2 | 1 |
| | SUBTOTAL | | 1232 | 1056 | 28 | 148 | 1170 | 55 | 7 | 0 | 0 | 1577 | 90 | 1034.2 | 39925 | 11 | 4099 | 212 | 143 | 0 | 0 | 2 | 1136 | 96 |
| 23 | TURKANA | BHANG | 1 | 1 | 0 | 0 | 1 | 0 | 0 | 0 | 0 | 0 | 0 | 0 | 4 | 0 | 0 | 0 | 0 | 0 | 0 | 0 | 1 | 0 |
| 24 | WEST POKOT | BHANG | 21 | 14 | 4 | 3 | 20 | 1 | 0 | 0 | 0 | 0 | 0 | 0 | 834 | 0 | 29 | 187 | 0 | 0 | 0 | 0 | 20 | 1 |
| 25 | SAMBURU | BHANG | 38 | 15 | 0 | 23 | 36 | 2 | 0 | 0 | 0 | 0 | 0 | 79.425 | 3611 | 0 | 0 | 0 | 0 | 0 | 0 | 0 | 38 | 0 |
| 26 | T/NZOIA | BHANG | 54 | 46 | 2 | 6 | 53 | 1 | 0 | 0 | 0 | 0 | 0 | 24.11 | 1157 | 2.5 | 703 | 187 | 0 | 0 | 0 | 0 | 46 | 8 |

| | | | | | | | | | | | | | | | | | | | | | | | | |
|----|-----------------|---------|------------|------------|-----------|------------|------------|-----------|-----------|----------|----------|------------|------------|---------------|--------------|-------------|--------------|-------------|------------|----------|----------|----------|------------|-----------|
| 27 | U/GISHU | BHANG | 123 | 117 | 0 | 6 | 106 | 1 | 14 | 2 | 0 | 19 | 0 | 62.132 | 3867 | 0 | 0 | 0 | 0 | 0 | 0 | 0 | 11 | 7 |
| 28 | E/MARAKW ET | BHANG | 21 | 21 | 0 | 0 | 21 | 0 | 0 | 0 | 0 | 0 | 0 | 0.655 | 178 | 0 | 0 | 0 | 0 | 0 | 0 | 0 | 15 | 6 |
| 29 | NANDI | BHANG | 16 | 15 | 0 | 1 | 15 | 1 | 0 | 0 | 0 | 0 | 0 | 30.78 | 94 | 12 | 0 | 0 | 8 | 0 | 0 | 0 | 15 | 1 |
| 30 | BARINGO | BHANG | 11 | 11 | 0 | 0 | 10 | 0 | 0 | 0 | 0 | 0 | 0 | 0.08 | 264 | 0 | 0 | 0 | 0 | 0 | 0 | 0 | 6 | 5 |
| 31 | LAIKIPIA | BHANG | 34 | 31 | 3 | 0 | 30 | 4 | 0 | 0 | 0 | 0 | 0 | 32 | 847 | 0 | 35 | 30 | 1 | 0 | 0 | 0 | 34 | 0 |
| 32 | NAKURU | BHANG | 338 | 248 | 33 | 57 | 303 | 22 | 10 | 3 | 0 | 74 | 0 | 3586.3 | 7052 | 10 | 23442 | 517 | 120 | 0 | 1 | 0 | 31 | 2 |
| | | HEROINE | 4 | 0 | 0 | 4 | 3 | 1 | 0 | 0 | 0 | 143 | 0 | 0 | 0 | 0 | 0 | 0 | 0 | 0 | 0 | 0 | 4 | 0 |
| | | COCAINE | 13 | 13 | 0 | 0 | 12 | 1 | 0 | 0 | 0 | 33 | 0 | 0.002 | 0 | 0 | 0 | 0 | 0 | 0 | 0 | 0 | 13 | 0 |
| 33 | NAROK | BHANG | 44 | 29 | 6 | 9 | 37 | 2 | 5 | 0 | 0 | 0 | 722.95 | 656.5 | 10.5 | 675 | 15 | 0 | 0 | 2 | 0 | 44 | 0 | |
| 34 | KAJIADO | BHANG | 65 | 49 | 10 | 6 | 59 | 6 | 0 | 0 | 0 | 0 | 11 | 2453 | 0 | 40 | 0 | 0 | 0 | 0 | 0 | 65 | 0 | |
| 35 | KERICHO | BHANG | 43 | 37 | 4 | 2 | 38 | 5 | 1 | 0 | 0 | 0 | 71.84 | 562 | 75 | 152 | 6 | 0 | 0 | 0 | 0 | 43 | 0 | |
| 36 | BOMET | BHANG | 48 | 47 | 0 | 1 | 44 | 4 | 0 | 0 | 0 | 0 | 7.9 | 412 | 0 | 0 | 10 | 32 | 0 | 0 | 0 | 45 | 3 | |
| | SUBTOTAL | | 874 | 694 | 62 | 118 | 788 | 51 | 30 | 5 | 0 | 269 | 0 | 4629.3 | 21992 | 110 | 25076 | 952 | 161 | 0 | 3 | 0 | 818 | 56 |
| 37 | KAKAMEGA | BHANG | 34 | 32 | 0 | 2 | 34 | 0 | 0 | 0 | 0 | 0 | 0 | 1.15 | 641 | 0 | 0 | 3 | 0 | 0 | 0 | 0 | 20 | 1 |
| 38 | VIHIGA | BHANG | 46 | 46 | 0 | 0 | 39 | 7 | 0 | 0 | 0 | 0 | 0 | 4.703 | 422 | 0 | 0 | 18 | 0 | 0 | 0 | 0 | 28 | 1 |
| 39 | BUNGOMA | BHANG | 70 | 61 | 3 | 6 | 58 | 12 | 0 | 0 | 0 | 0 | 8.75 | 1067 | 1 | 1030 | 4 | 55 | 0 | 0 | 0 | 62 | 8 | |
| 40 | BUSIA | BHANG | 69 | 50 | 1 | 18 | 59 | 10 | 0 | 0 | 1 | 0 | 119 | 635.25 | 1539 | 11 | 0 | 696 | 0 | 0 | 0 | 1 | 62 | 7 |
| | SUBTOTAL | | 219 | 189 | 4 | 26 | 190 | 29 | 0 | 0 | 1 | 0 | 119 | 649.86 | 3669 | 12 | 1030 | 721 | 55 | 0 | 0 | 1 | 172 | 47 |
| 41 | SIAYA | BHANG | 88 | 78 | 1 | 9 | 54 | 29 | 3 | 2 | 0 | 0 | 0 | 14.718 | 1886 | 4.5 | 0 | 288 | 0 | 0 | 1 | 1 | 67 | 2 |
| 42 | KISUMU | BHANG | 61 | 57 | 1 | 3 | 55 | 6 | 0 | 0 | 0 | 0 | 0 | 704.41 | 973 | 0 | 10 | 2495 | 0 | 0 | 1 | 0 | 26 | 3 |
| 43 | H/BAY | BHANG | 56 | 47 | 4 | 5 | 44 | 11 | 1 | 0 | 0 | 0 | 0 | 10.35 | 3331 | 33 | 92 | 242 | 100 | 0 | 4 | 0 | 53 | 3 |
| 44 | MIGORI | BHANG | 53 | 34 | 1 | 18 | 46 | 6 | 1 | 0 | 0 | 0 | 0 | 1099 | 8587 | 2 | 23 | 99 | 0 | 0 | 2 | 1 | 49 | 4 |
| 45 | KISII | BHANG | 131 | 113 | 9 | 9 | 117 | 14 | 0 | 0 | 0 | 0 | 0 | 20.325 | 2603 | 8 | 1010 | 606 | 29 | 0 | 0 | 0 | 10 | 2 |
| 46 | NYAMIRA | BHANG | 62 | 58 | 1 | 3 | 54 | 7 | 1 | 0 | 0 | 0 | 0 | 14.107 | 203 | 0 | 100 | 7 | 65 | 0 | 0 | 1 | 53 | 9 |
| | SUBTOTAL | | 451 | 387 | 17 | 47 | 370 | 73 | 6 | 2 | 0 | 0 | 0 | 1862.9 | 17583 | 47.5 | 1235 | 3737 | 194 | 0 | 8 | 3 | 354 | 97 |
| 47 | NAIROBI | BHANG | 479 | 335 | 12 | 132 | 435 | 37 | 6 | 1 | 0 | 56 | 0 | 2463.7 | 16021 | 0 | 0 | 0 | 2 | 0 | 1 | 0 | 35 | 1 |
| | | | | | | | | | | | | | | | | | | | | | | | 7 | 2 |
| | | | | | | | | | | | | | | | | | | | | | | | 2 | 2 |

| | | | | | | | | | | | | | | | | | | | | | | | | | |
|----------|-------------------|-----------------|-------------|-------------|------------|------------|-------------|------------|-----------|-----------|-----------|-------------|-------------|---------------|---------------|------------|--------------|-------------|------------|----------|-----------|-----------|-------------|------------|---|
| | | HEROINE | 35 | 30 | 0 | 5 | 26 | 9 | 0 | 0 | 60 | 196 | 0 | 0.2511 | 0 | 0 | 0 | 0 | 0 | 0 | 0 | 0 | 35 | 0 | |
| | | COCAINE | 5 | 4 | 0 | 1 | 4 | 1 | 0 | 0 | 0 | 6 | 0 | 2.32 | 0 | 0 | 0 | 0 | 0 | 0 | 0 | 0 | 5 | 0 | |
| | | SUBTOTAL | 519 | 369 | 12 | 138 | 465 | 47 | 6 | 1 | 60 | 258 | 0 | 2466.3 | 16021 | 0 | 0 | 0 | 2 | 0 | 1 | 0 | 397 | 122 | |
| 48 | RAILWAYS | BHANG | 2 | 2 | 0 | 0 | 2 | 0 | 0 | 0 | 0 | 0 | 0 | 0.3 | 7 | 0 | 0 | 0 | 0 | 0 | 0 | 0 | 2 | 0 | |
| 49 | KAPU | HEROINE | 1 | 0 | 0 | 1 | 0 | 1 | 0 | 0 | 0 | 0 | 0 | 5.1011 | 0 | 0 | 0 | 0 | 0 | 0 | 0 | 0 | 1 | 0 | |
| | | COCAINE | 0 | 0 | 0 | 0 | 0 | 0 | 0 | 0 | 0 | 0 | 0 | 0 | 0.085 | 0 | 0 | 0 | 0 | 0 | 0 | 0 | 0 | 0 | |
| | | BHANG | 3 | 2 | 0 | 1 | 2 | 1 | 0 | 0 | 0 | 0 | 0 | 0 | 0.931 | 0 | 0 | 0 | 0 | 0 | 0 | 0 | 3 | 0 | |
| | | KETAMINE | 0 | 0 | 0 | 0 | 0 | 0 | 0 | 0 | 0 | 0 | 0 | 0 | 0.6 | 0 | 0 | 0 | 0 | 0 | 0 | 0 | 0 | 0 | |
| | | SUBTOTAL | 4 | 2 | 0 | 2 | 2 | 2 | 0 | 0 | 0 | 0 | 0 | 6.7171 | 0 | 0 | 0 | 0 | 0 | 0 | 0 | 0 | 4 | 0 | |
| | TOTAL | BHANG | 4594 | 3770 | 164 | 660 | 4187 | 342 | 57 | 9 | 34 | 1883 | 248.2 | 13041 | 126429 | 278 | 36432 | 6474 | 946 | 0 | 20 | 23 | 3976 | 618 | |
| | | HEROINE | 115 | 67 | 0 | 48 | 87 | 26 | 1 | 1 | 6 | 1430 | 1 | 35.371 | 0 | 0 | 0 | 0 | 0 | 0 | 0 | 0 | 1 | 113 | 2 |
| | | COCAINE | 24 | 18 | 0 | 6 | 22 | 2 | 0 | 0 | 0 | 122 | 1 | 2.507 | 0 | 0 | 0 | 0 | 0 | 0 | 0 | 0 | 0 | 23 | 1 |
| | | COZEPAM | 7 | 3 | 0 | 4 | 7 | 0 | 0 | 0 | 0 | 26 | 560 | 0 | 0 | 0 | 0 | 0 | 0 | 0 | 0 | 0 | 0 | 6 | 1 |
| | | KETAMINE | 0 | 0 | 0 | 0 | 0 | 0 | 0 | 0 | 0 | 0 | 0 | 0.6 | 0 | 0 | 0 | 0 | 0 | 0 | 0 | 0 | 0 | 0 | 0 |
| | | STILNOX | 0 | 0 | 0 | 0 | 0 | 0 | 0 | 0 | 0 | 0 | 0 | 0.0669 | 0 | 0 | 0 | 0 | 0 | 0 | 0 | 0 | 0 | 0 | 0 |
| | | ROHYPNOL | 3 | 2 | 0 | 1 | 2 | 0 | 0 | 0 | 0 | 0 | 108 | 0 | 0 | 0 | 0 | 0 | 0 | 0 | 0 | 0 | 0 | 3 | 0 |
| DIAZEPAM | 3 | 0 | 0 | 3 | 3 | 0 | 0 | 0 | 0 | 0 | 170 | 0 | 0 | 0 | 0 | 0 | 0 | 0 | 0 | 0 | 1 | 0 | 3 | 0 | |
| | GRANDTOTAL | | 4746 | 3860 | 164 | 722 | 4308 | 370 | 58 | 10 | 94 | 3461 | 1088 | 13080 | 126429 | 278 | 36432 | 6474 | 946 | 0 | 21 | 24 | 4124 | 622 | |

Appendix 7: Table of Firearms Recovered and Surrendered in the year 2021

| S/NO | COUNTY | RIFLES | | PISTOLS | | TOY/ HOMEMADE | | TOTAL | | AMMOS | | TOTAL AMMOS | EXPLOSIVES | | TOTAL EXPLOSIVES |
|------|--------|--------|---|---------|---|------------------|---|-------|---|-------|---|----------------|------------|---|---------------------|
| | | R | S | R | S | R | S | R | S | R | S | | R | S | |
| | | | | | | | | | | | | | | | |

| | | | | | | | | | | | | | | | |
|----|------------|---|----|---|---|---|---|----|----|------|---|------|---|---|---|
| 1 | MACHAKOS | 0 | 0 | 1 | 0 | 0 | 0 | 1 | 0 | 10 | 0 | 10 | 1 | 0 | 1 |
| 2 | BUSIA | 1 | 0 | 0 | 0 | 0 | 0 | 1 | 0 | 30 | 0 | 30 | 0 | 0 | 0 |
| 3 | KIAMBU | 0 | 0 | 5 | 0 | 0 | 0 | 5 | 0 | 80 | 0 | 80 | 0 | 0 | 0 |
| 4 | KIRINYAGA | 0 | 0 | 0 | 0 | 0 | 0 | 0 | 0 | 0 | 0 | 0 | 1 | 0 | 1 |
| 5 | KITUI | 0 | 0 | 1 | 0 | 0 | 0 | 1 | 0 | 13 | 0 | 13 | 0 | 0 | 0 |
| 6 | LAIKIPIA | 4 | 0 | 0 | 0 | 0 | 0 | 4 | 0 | 577 | 0 | 577 | 1 | 0 | 1 |
| 7 | KERICHO | 0 | 0 | 0 | 0 | 0 | 0 | 0 | 0 | 26 | 0 | 26 | 0 | 0 | 0 |
| 8 | NYERI | 1 | 0 | 0 | 0 | 0 | 0 | 1 | 0 | 23 | 0 | 23 | 0 | 0 | 0 |
| 9 | MARSABIT | 9 | 0 | 0 | 0 | 0 | 0 | 9 | 0 | 162 | 0 | 162 | 0 | 0 | 0 |
| 10 | BARINGO | 2 | 14 | 0 | 0 | 0 | 0 | 2 | 14 | 63 | 3 | 66 | 1 | 0 | 1 |
| 11 | WEST POKOT | 3 | 1 | 0 | 0 | 0 | 0 | 3 | 1 | 167 | 4 | 171 | 0 | 0 | 0 |
| 12 | MERU | 3 | 0 | 1 | 0 | 0 | 0 | 4 | 0 | 37 | 0 | 37 | 0 | 0 | 0 |
| 13 | TURKANA | 8 | 0 | 1 | 0 | 0 | 0 | 9 | 0 | 23 | 0 | 23 | 0 | 0 | 0 |
| 14 | MAKUENI | 0 | 0 | 1 | 0 | 0 | 0 | 1 | 0 | 13 | 0 | 13 | 0 | 0 | 0 |
| 15 | GARISSA | 9 | 0 | 0 | 0 | 0 | 0 | 9 | 0 | 2300 | 0 | 2300 | 0 | 0 | 0 |
| 16 | BUNGOMA | 1 | 0 | 0 | 0 | 0 | 0 | 1 | 0 | 24 | 0 | 24 | 0 | 0 | 0 |
| 17 | SIAYA | 0 | 1 | 1 | 0 | 0 | 0 | 1 | 1 | 4 | 0 | 4 | 0 | 0 | 0 |
| 18 | NAIROBI | 3 | 0 | 7 | 0 | 2 | 0 | 12 | 0 | 4131 | 0 | 4131 | 0 | 0 | 0 |
| 19 | HOMA BAY | 0 | 0 | 0 | 0 | 1 | 0 | 1 | 0 | 0 | 0 | 0 | 1 | 0 | 1 |
| 20 | E/MARAKWET | 3 | 0 | 0 | 0 | 0 | 0 | 3 | 0 | 11 | 0 | 11 | 0 | 0 | 0 |
| 21 | MANDERA | 1 | 0 | 0 | 0 | 0 | 0 | 1 | 0 | 13 | 0 | 13 | 0 | 0 | 0 |
| 22 | NAROK | 1 | 0 | 0 | 0 | 0 | 0 | 1 | 0 | 22 | 0 | 22 | 0 | 0 | 0 |
| 23 | ISIOLO | 9 | 0 | 0 | 0 | 0 | 0 | 9 | 0 | 286 | 0 | 286 | 0 | 0 | 0 |
| 24 | T/NZOIA | 3 | 0 | 7 | 0 | 0 | 0 | 10 | 0 | 202 | 0 | 202 | 1 | 0 | 1 |
| 25 | KISUMU | 0 | 0 | 0 | 0 | 0 | 0 | 0 | 0 | 1 | 0 | 1 | 0 | 0 | 0 |
| 26 | KAJIADO | 0 | 0 | 1 | 0 | 0 | 0 | 1 | 0 | 0 | 0 | 0 | 1 | 0 | 1 |
| 27 | LAMU | 0 | 0 | 0 | 0 | 0 | 0 | 0 | 0 | 3 | 0 | 3 | 0 | 0 | 0 |
| 28 | SAMBURU | 2 | 0 | 0 | 0 | 0 | 0 | 2 | 0 | 0 | 0 | 0 | 1 | 0 | 1 |
| 29 | MOMBASA | 0 | 0 | 0 | 0 | 1 | 0 | 1 | 0 | 0 | 0 | 0 | 0 | 0 | 0 |
| 30 | MACHAKOS | 0 | 0 | 0 | 0 | 1 | 0 | 1 | 0 | 0 | 0 | 0 | 0 | 0 | 0 |
| 31 | WAJIR | 1 | 0 | 0 | 0 | 0 | 0 | 1 | 0 | 0 | 0 | 0 | 0 | 0 | 0 |

| | | | | | | | | | | | | | | | |
|---------------|----------|-----------|-----------|-----------|----------|----------|----------|-----------|-----------|-------------|----------|-------------|----------|----------|----------|
| 32 | MIGORI | 0 | 0 | 0 | 0 | 2 | 0 | 2 | 0 | 4 | 0 | 4 | 1 | 0 | 1 |
| 33 | KAKAMEGA | 0 | 0 | 1 | 0 | 0 | 0 | 1 | 0 | 0 | 0 | 0 | 0 | 0 | 0 |
| TOTALS | | 64 | 16 | 27 | 0 | 7 | 0 | 98 | 16 | 8225 | 7 | 8232 | 9 | 0 | 9 |

*R- Recovered

*S- Surrendered

Appendix 8: Table showing Nationality of Aliens arrested in 2021

| COUNTIES | SOMALIS | TANZANIANS | ETHIOPIANS | RWANDESE | UGANDANS | S/SUDANESE | SUDANESE | CONGOLESE | BURUNDIANS | NIGERIAN | ERITREANS | EGYPTIANS | SRI LANKAN | SYRIAN | TOTAL |
|--------------|---------|------------|------------|----------|----------|------------|----------|-----------|------------|----------|-----------|-----------|------------|--------|-------|
| MOMBASA | 3 | 0 | 0 | 0 | 0 | 0 | 0 | 0 | 0 | 0 | 0 | 0 | 0 | 0 | 3 |
| KWALE | 0 | 1 | 63 | 0 | 0 | 0 | 0 | 0 | 0 | 0 | 29 | 0 | 0 | 0 | 93 |
| KILIFI | 0 | 0 | 11 | 0 | 0 | 0 | 0 | 0 | 0 | 0 | 0 | 0 | 0 | 0 | 11 |
| TANA RIVER | 38 | 0 | 0 | 0 | 0 | 0 | 0 | 0 | 0 | 0 | 0 | 0 | 0 | 0 | 38 |
| TAITA TAVETA | 0 | 0 | 23 | 0 | 0 | 0 | 0 | 0 | 0 | 0 | 0 | 0 | 0 | 0 | 23 |
| GARISSA | 27 | 0 | 0 | 0 | 0 | 0 | 0 | 0 | 0 | 0 | 0 | 0 | 0 | 0 | 27 |
| WAJIR | 1 | 0 | 42 | 0 | 0 | 0 | 0 | 0 | 0 | 0 | 0 | 0 | 0 | 0 | 43 |
| MANDERA | 3 | 0 | 43 | 0 | 0 | 0 | 0 | 0 | 0 | 0 | 0 | 0 | 0 | 0 | 46 |
| MARSABIT | 0 | 0 | 79 | 0 | 0 | 0 | 0 | 0 | 2 | 0 | 89 | 0 | 0 | 2 | 172 |
| ISIOLO | 0 | 0 | 45 | 0 | 1 | 0 | 0 | 0 | 0 | 0 | 3 | 0 | 0 | 0 | 49 |
| MERU | 0 | 0 | 146 | 0 | 0 | 0 | 0 | 0 | 0 | 0 | 57 | 0 | 0 | 0 | 203 |
| EMBU | 0 | 0 | 13 | 0 | 0 | 0 | 0 | 0 | 0 | 0 | 0 | 0 | 0 | 0 | 13 |
| KITUI | 253 | 2 | 0 | 1 | 6 | 2 | 21 | 0 | 0 | 1 | 0 | 0 | 0 | 0 | 286 |
| MAKUENI | 3 | 0 | 73 | 0 | 0 | 0 | 0 | 0 | 0 | 0 | 0 | 0 | 0 | 0 | 76 |
| NYERI | 0 | 0 | 27 | 0 | 0 | 0 | 0 | 0 | 0 | 0 | 0 | 0 | 0 | 0 | 27 |
| KIRINYAGA | 0 | 20 | 7 | 0 | 0 | 0 | 0 | 0 | 0 | 0 | 0 | 0 | 0 | 0 | 27 |
| MURANG'A | 0 | 0 | 33 | 0 | 0 | 0 | 0 | 0 | 0 | 2 | 6 | 0 | 0 | 0 | 41 |

| | | | | | | | | | | | | | | | | |
|--------------|------------|-----------|------------|----------|-----------|-----------|-----------|----------|-----------|----------|------------|----------|----------|----------|-------------|----|
| KIAMBU | 0 | 0 | 3 | 0 | 0 | 0 | 0 | 0 | 0 | 0 | 0 | 0 | 0 | 0 | 0 | 3 |
| TURKANA | 4 | 0 | 0 | 0 | 0 | 9 | 0 | 0 | 0 | 0 | 0 | 0 | 0 | 0 | 0 | 13 |
| WEST POKOT | 0 | 0 | 0 | 0 | 0 | 0 | 0 | 0 | 0 | 0 | 0 | 0 | 0 | 0 | 0 | 0 |
| SAMBURU | 0 | 0 | 7 | 0 | 0 | 2 | 0 | 0 | 0 | 2 | 37 | 0 | 0 | 0 | 0 | 48 |
| TRANS-NZOIA | 0 | 0 | 3 | 0 | 0 | 0 | 0 | 0 | 0 | 0 | 0 | 0 | 0 | 0 | 0 | 3 |
| UASIN GISHU | 2 | 0 | 0 | 0 | 0 | 0 | 0 | 0 | 0 | 0 | 0 | 2 | 0 | 0 | 0 | 4 |
| BARINGO | 0 | 0 | 0 | 0 | 0 | 0 | 0 | 2 | 0 | 0 | 0 | 0 | 0 | 0 | 0 | 2 |
| NAKURU | 0 | 0 | 0 | 0 | 0 | 0 | 0 | 0 | 0 | 0 | 0 | 3 | 0 | 0 | 0 | 3 |
| BUSIA | 3 | 0 | 0 | 0 | 29 | 0 | 0 | 0 | 40 | 0 | 11 | 0 | 0 | 0 | 0 | 83 |
| SIAYA | 0 | 0 | 0 | 0 | 0 | 0 | 0 | 0 | 0 | 0 | 0 | 0 | 0 | 0 | 0 | 0 |
| KISUMU | 0 | 0 | 0 | 0 | 15 | 0 | 0 | 6 | 0 | 0 | 0 | 0 | 0 | 0 | 0 | 21 |
| MIGORI | 0 | 0 | 0 | 0 | 0 | 0 | 0 | 0 | 14 | 0 | 0 | 0 | 1 | 0 | 0 | 15 |
| NAIROBI | 2 | 0 | 62 | 0 | 0 | 0 | 0 | 1 | 15 | 0 | 0 | 0 | 0 | 0 | 0 | 80 |
| TOTAL | 339 | 23 | 680 | 1 | 51 | 13 | 21 | 9 | 71 | 5 | 232 | 5 | 1 | 2 | 1453 | |

Appendix 9: Illicit Brew Netted and Persons Arrested in Year 2021

| COUNTY | MANUFACTURERS | | | DISTRIBUTORS | | | RETAILERS | | | CONSUMERS | | TOTALS | | |
|---------------|---------------|----------------|--------------------------------|--------------|----------------|--------------------------------|-----------|----------------|--------------------------------|-----------|----------------|------------------|-------------------------------|-----------------------------------|
| | ARRESTED | TAKEN TO COURT | AMOUNT OF LIQUOR NETTED (LTRS) | ARRESTED | TAKEN TO COURT | AMOUNT OF LIQUOR NETTED (LTRS) | ARRESTED | TAKEN TO COURT | AMOUNT OF LIQUOR NETTED (LTRS) | ARRESTED | TAKEN TO COURT | PERSONS ARRESTED | TOTAL AMOUNT OF LIQUOR NETTED | AMOUNT OF LIQUOR DESTROYED (LTRS) |
| MOMBASA | 7 | 7 | 492 | 0 | 0 | 0 | 9 | 9 | 76.5 | 68 | 68 | 84 | 568.5 | 14560 |
| KWALE | 4 | 4 | 20 | 0 | 0 | 0 | 8 | 8 | 52 | 6 | 6 | 18 | 72 | 0 |
| KILIFI | 0 | 0 | 0 | 0 | 0 | 0 | 3 | 3 | 20 | 5 | 5 | 8 | 20 | 0 |
| TANA RIVER | 8 | 8 | 180 | 0 | 0 | 0 | 2 | 2 | 17 | 8 | 8 | 18 | 197 | 790 |
| LAMU | 14 | 14 | 540 | 0 | 0 | 0 | 0 | 0 | 0 | 0 | 0 | 14 | 540 | 0 |
| TAITA TAVETA | 10 | 10 | 548.5 | 0 | 0 | 0 | 9 | 9 | 138 | 9 | 9 | 28 | 686.5 | 1595 |
| Total | 43 | 43 | 1780.5 | 0 | 0 | 0 | 31 | 31 | 303.5 | 96 | 96 | 170 | 2084 | 16945 |
| GARISSA | 0 | 0 | 0 | 0 | 0 | 0 | 0 | 0 | 0 | 0 | 0 | 0 | 0 | 0 |
| WAJIR | 0 | 0 | 0 | 0 | 0 | 0 | 0 | 0 | 0 | 0 | 0 | 0 | 0 | 0 |
| MANDERA | 0 | 0 | 0 | 0 | 0 | 0 | 0 | 0 | 0 | 0 | 0 | 0 | 0 | 0 |
| Total | 0 | 0 | 0 | 0 | 0 | 0 | 0 | 0 | 0 | 0 | 0 | 0 | 0 | 0 |
| MARSABIT | 0 | 0 | 0 | 0 | 0 | 0 | 3 | 3 | 100 | 0 | 0 | 3 | 100 | 1000 |
| ISIOLO | 3 | 3 | 760 | 0 | 0 | 0 | 4 | 4 | 119 | 6 | 6 | 11 | 219 | 350 |
| MERU | 48 | 48 | 16371 | 0 | 0 | 0 | 67 | 67 | 525.5 | 24 | 24 | 135 | 15994.5 | 6940 |
| THARAKA NITHI | 135 | 135 | 6481 | 0 | 0 | 0 | 27 | 27 | 670 | 38 | 38 | 197 | 7101 | 2800 |
| EMBU | 28 | 28 | 867 | 0 | 0 | 0 | 6 | 6 | 28 | 18 | 18 | 52 | 895 | 0 |

| | | | | | | | | | | | | | | |
|-----------------|------------|------------|----------------|-----------|-----------|---------------|-------------|-------------|----------------|------------|------------|-------------|----------------|---------------|
| KITUI | 10 | 10 | 560 | 0 | 0 | 0 | 4 | 4 | 66 | 11 | 11 | 25 | 626 | 100 |
| MACHAKOS | 27 | 27 | 2347 | 0 | 0 | 0 | 20 | 20 | 155 | 26 | 26 | 69 | 2400 | 2200 |
| MAKUENI | 22 | 22 | 724 | 0 | 0 | 0 | 12 | 12 | 179 | 15 | 15 | 48 | 893 | 350 |
| total | 273 | 273 | 28110 | 0 | 0 | 0 | 143 | 143 | 1842.5 | 138 | 138 | 540 | 28228.5 | 13740 |
| NYANDARUA | 3 | 3 | 440 | 0 | 0 | 0 | 7 | 7 | 460 | 20 | 20 | 30 | 900 | 1400 |
| NYERI | 8 | 8 | 1290 | 0 | 0 | 0 | 7 | 7 | 99 | 23 | 23 | 38 | 1389 | 780 |
| KIRINYAGA | 89 | 89 | 3265 | 1 | 1 | 20 | 59 | 43 | 1421 | 92 | 92 | 235 | 4516 | 2230 |
| MURANG'A | 66 | 66 | 5095 | 4 | 4 | 140 | 41 | 41 | 620 | 8 | 8 | 113 | 5115 | 34056 |
| KIAMBU | 17 | 17 | 1217 | 0 | 0 | 60 | 33 | 33 | 484 | 30 | 30 | 63 | 1529 | 44540 |
| Total | 183 | 183 | 11307 | 5 | 5 | 220 | 147 | 131 | 3084 | 173 | 173 | 479 | 13449 | 83006 |
| TURKANA | 0 | 0 | 130 | 0 | 0 | 0 | 0 | 0 | 0 | 0 | 0 | 0 | 130 | 7470 |
| WEST. POKOT | 0 | 0 | 0 | 0 | 0 | 0 | 58 | 58 | 102 | 0 | 0 | 50 | 30 | 0 |
| SAMBURU | 6 | 6 | 1495 | 0 | 0 | 0 | 4 | 4 | 15 | 14 | 14 | 24 | 1510 | 0 |
| TRANS NZOIA | 108 | 90 | 6495 | 8 | 8 | 140 | 983 | 937 | 8649 | 133 | 125 | 1232 | 15284 | 18130 |
| UASIN GISHU | 30 | 30 | 3327 | 0 | 0 | 0 | 41 | 41 | 835 | 41 | 31 | 112 | 4162 | 4305 |
| ELGEYO MARAKWET | 23 | 23 | 720 | 0 | 0 | 0 | 20 | 20 | 315 | 18 | 18 | 61 | 1035 | 0 |
| NANDI | 205 | 205 | 10793 | 1 | 1 | 1515 | 57 | 57 | 692 | 19 | 19 | 282 | 13000 | 170 |
| BARINGO | 22 | 22 | 1295 | 0 | 0 | 0 | 7 | 7 | 40 | 3 | 3 | 32 | 1335 | 7260 |
| LAIKIPIA | 6 | 6 | 340 | 0 | 0 | 0 | 2 | 2 | 30 | 0 | 0 | 8 | 370 | 21745 |
| NAKURU | 122 | 120 | 10874.5 | 4 | 4 | 530.5 | 155 | 155 | 1793.5 | 312 | 312 | 593 | 13198.5 | 32758 |
| NAROK | 3 | 3 | 310 | 0 | 0 | 0 | 7 | 7 | 62 | 10 | 10 | 20 | 372 | 170 |
| KAJIADO | 4 | 4 | 1430 | 0 | 0 | 0 | 3 | 3 | 18 | 30 | 30 | 37 | 1448 | 0 |
| KERICHO | 145 | 145 | 14935 | 3 | 3 | 171 | 204 | 204 | 2800 | 113 | 113 | 465 | 17906 | 56040 |
| BOMET | 240 | 238 | 10871 | 4 | 4 | 296 | 115 | 115 | 1923 | 155 | 155 | 514 | 13090 | 8145 |
| Total | 914 | 892 | 63015.5 | 20 | 20 | 2652.5 | 1656 | 1610 | 17274.5 | 848 | 830 | 3430 | 82870.5 | 156193 |
| KAKAMEGA | 47 | 46 | 3885 | 8 | 8 | 106 | 43 | 43 | 1159.5 | 74 | 74 | 172 | 5150.5 | 5780 |
| VIHIGA | 13 | 13 | 900 | 0 | 0 | 0 | 16 | 16 | 178 | 29 | 29 | 55 | 986 | 0 |
| BUNGOMA | 33 | 33 | 3745 | 1 | 1 | 190 | 34 | 34 | 397 | 67 | 65 | 135 | 4332 | 22095 |
| BUSIA | 17 | 17 | 857 | 1 | 1 | 400 | 29 | 29 | 143 | 41 | 41 | 77 | 1352 | 7400 |

| | | | | | | | | | | | | | | |
|--------------|-------------|-------------|---------------|------------|------------|-------------|-------------|-------------|--------------|-------------|-------------|--------------|-----------------|----------------|
| | 110 | 109 | 9387 | 10 | 10 | 696 | 122 | 122 | 1877.5 | 211 | 209 | 439 | 11820.5 | 35275 |
| SIAYA | 276 | 276 | 15661 | 3 | 3 | 352 | 535 | 535 | 3724.5 | 90 | 90 | 839 | 18673.5 | 49316 |
| KISUMU | 169 | 469 | 11250 | 10 | 10 | 1562.5 | 224 | 224 | 2034 | 111 | 111 | 489 | 14446.5 | 147160 |
| HOMABAY | 107 | 107 | 6368.5 | 15 | 15 | 2313 | 273 | 273 | 2364 | 49 | 49 | 387 | 10295.5 | 133480 |
| MIGORI | 145 | 145 | 7948 | 1 | 1 | 34 | 440 | 440 | 4293 | 205 | 205 | 736 | 10972.5 | 17515 |
| KISII | 671 | 671 | 40142.5 | 21 | 21 | 593 | 333 | 333 | 4082 | 121 | 121 | 1003 | 40046.5 | 337348 |
| NYAMIRA | 341 | 341 | 19403 | 12 | 12 | 528 | 353 | 353 | 3816.5 | 66 | 66 | 725 | 22730.5 | 109720 |
| Total | 1709 | 2009 | 100773 | 62 | 62 | 5382.5 | 2158 | 2158 | 20314 | 642 | 642 | 4179 | 117165 | 794539 |
| NAIROBI | 158 | 158 | 12357 | 4 | 4 | 310 | 2443 | 2443 | 22823 | 4862 | 4862 | 7128 | 34623 | 131560 |
| TOTAL | 3390 | 3667 | 226730 | 101 | 101 | 9261 | 6700 | 6638 | 67519 | 6970 | 6950 | 16365 | 290240.5 | 1231258 |

Appendix 10: Offences per County for the Year 2021

| COUNTIES VS CATEGORY | | | | | | | | | | | | | | | | | | |
|----------------------|-----|---------------------------|--------------------------------|---------|-----------|----------------|----------|------------------|--------------------------|-----------------|------------------|-----------------|-----------------|------------|------------------------------------|----------------------------|---------------------------|-------------|
| COUNTIES | | OFFENCES AGAINST MORALITY | OTHER OFFENCES AGAINST PERSONS | ROBBERY | BREAKINGS | THEFT OF STOCK | STEALING | THEFT BY SERVANT | VEHICLE AND OTHER THEFTS | DANGEROUS DRUGS | TRAFFIC OFFENCES | CRIMINAL DAMAGE | ECONOMIC CRIMES | CORRUPTION | OFFENCES INVOLVING POLICE OFFICERS | OFFENCES INVOLVING TOURIST | OTHER PENAL CODE OFFENCES | GRAND TOTAL |
| MOMBASA | 38 | 279 | 456 | 114 | 77 | 4 | 473 | 82 | 47 | 251 | 2 | 99 | 175 | 1 | 1 | 1 | 258 | 2358 |
| KWALE | 41 | 188 | 208 | 21 | 40 | 28 | 128 | 11 | 5 | 24 | 1 | 54 | 30 | 0 | 0 | 0 | 122 | 901 |
| KILIFI | 103 | 329 | 460 | 46 | 112 | 51 | 358 | 59 | 37 | 141 | 4 | 104 | 101 | 1 | 0 | 0 | 424 | 2330 |
| TANA RIVER | 17 | 72 | 172 | 7 | 46 | 19 | 73 | 5 | 9 | 9 | 0 | 45 | 5 | 0 | 0 | 0 | 55 | 534 |
| LAMU | 9 | 69 | 80 | 11 | 19 | 8 | 70 | 2 | 2 | 44 | 0 | 7 | 13 | 0 | 2 | 0 | 68 | 404 |
| TAITA TAVETA | 17 | 120 | 243 | 7 | 28 | 24 | 110 | 12 | 4 | 62 | 0 | 52 | 26 | 0 | 0 | 0 | 90 | 795 |
| GARISSA | 11 | 33 | 346 | 39 | 34 | 16 | 89 | 4 | 1 | 21 | 0 | 45 | 18 | 0 | 0 | 0 | 85 | 742 |
| WAJIR | 4 | 27 | 175 | 28 | 12 | 13 | 35 | 6 | 3 | 25 | 5 | 13 | 6 | 0 | 1 | 0 | 17 | 370 |
| MANDERA | 50 | 37 | 127 | 5 | 8 | 0 | 22 | 0 | 1 | 26 | 6 | 15 | 17 | 3 | 0 | 1 | 20 | 338 |
| MARSABIT | 59 | 46 | 319 | 41 | 31 | 49 | 92 | 6 | 18 | 21 | 0 | 32 | 21 | 2 | 0 | 0 | 120 | 857 |
| ISIOLO | 18 | 43 | 196 | 14 | 46 | 35 | 111 | 6 | 20 | 28 | 0 | 47 | 17 | 6 | 0 | 1 | 55 | 643 |
| MERU | 152 | 246 | 1662 | 119 | 236 | 155 | 889 | 89 | 57 | 214 | 0 | 413 | 188 | 7 | 1 | 3 | 601 | 5032 |
| THARAKA NITHI | 36 | 80 | 242 | 13 | 58 | 31 | 121 | 14 | 5 | 67 | 2 | 83 | 21 | 0 | 0 | 0 | 111 | 884 |
| EMBU | 92 | 133 | 456 | 36 | 98 | 43 | 189 | 22 | 30 | 138 | 1 | 113 | 48 | 0 | 3 | 0 | 131 | 1533 |
| KITUI | 83 | 224 | 623 | 24 | 130 | 150 | 259 | 20 | 10 | 79 | 14 | 159 | 70 | 1 | 0 | 2 | 317 | 2165 |

| | | | | | | | | | | | | | | | | | | |
|--------------------|-----|-----|------|-----|-----|----|------|-----|-----|-----|----|-----|-----|----|----|---|-----|-------------|
| MACHAKOS | 97 | 302 | 803 | 104 | 233 | 73 | 520 | 101 | 48 | 248 | 8 | 253 | 139 | 15 | 0 | 0 | 331 | 3275 |
| MAKUENI | 120 | 246 | 504 | 27 | 130 | 51 | 202 | 19 | 21 | 128 | 1 | 95 | 53 | 2 | 13 | 0 | 258 | 1870 |
| NYANDARUA | 54 | 174 | 344 | 27 | 157 | 91 | 212 | 29 | 15 | 123 | 0 | 99 | 72 | 0 | 0 | 1 | 162 | 1560 |
| NYERI | 120 | 130 | 358 | 50 | 137 | 36 | 310 | 29 | 30 | 125 | 2 | 99 | 57 | 0 | 0 | 0 | 175 | 1658 |
| KIRINYAGA | 61 | 127 | 428 | 20 | 122 | 17 | 192 | 69 | 14 | 278 | 0 | 135 | 87 | 3 | 4 | 0 | 134 | 1691 |
| MURANGA | 142 | 222 | 634 | 62 | 179 | 48 | 321 | 42 | 35 | 468 | 0 | 171 | 65 | 0 | 0 | 0 | 302 | 2691 |
| KIAMBU | 187 | 418 | 1313 | 235 | 274 | 28 | 1073 | 165 | 144 | 752 | 32 | 240 | 415 | 14 | 8 | 0 | 417 | 5715 |
| TURKANA | 22 | 105 | 211 | 32 | 57 | 80 | 42 | 14 | 9 | 7 | 0 | 16 | 18 | 0 | 1 | 0 | 119 | 733 |
| WEST POKOT | 22 | 49 | 181 | 8 | 32 | 32 | 68 | 11 | 15 | 18 | 0 | 73 | 18 | 1 | 0 | 0 | 144 | 672 |
| SAMBURU | 17 | 21 | 105 | 8 | 17 | 28 | 23 | 9 | 4 | 35 | 0 | 13 | 5 | 0 | 0 | 0 | 31 | 316 |
| TRANS NZOIA | 43 | 219 | 545 | 55 | 173 | 54 | 221 | 21 | 72 | 61 | 0 | 81 | 86 | 0 | 2 | 0 | 203 | 1836 |
| UASIN GISHU | 43 | 212 | 552 | 74 | 133 | 39 | 391 | 64 | 51 | 166 | 0 | 105 | 135 | 0 | 1 | 0 | 209 | 2175 |
| ELGEYO MARAKWET | 31 | 60 | 166 | 16 | 23 | 18 | 61 | 5 | 3 | 19 | 0 | 43 | 9 | 0 | 2 | 0 | 100 | 556 |
| NANDI | 42 | 139 | 290 | 11 | 155 | 10 | 110 | 0 | 9 | 44 | 6 | 138 | 29 | 0 | 0 | 0 | 119 | 1102 |
| BARINGO | 38 | 79 | 275 | 20 | 32 | 36 | 130 | 11 | 7 | 30 | 0 | 55 | 25 | 0 | 0 | 0 | 94 | 832 |
| LAIKIPIA | 44 | 151 | 266 | 38 | 85 | 79 | 302 | 31 | 21 | 33 | 0 | 55 | 66 | 0 | 1 | 0 | 108 | 1280 |
| NAKURU | 140 | 390 | 1012 | 144 | 290 | 64 | 748 | 106 | 52 | 443 | 12 | 202 | 270 | 0 | 2 | 4 | 402 | 4281 |
| NAROK | 27 | 117 | 308 | 28 | 58 | 42 | 96 | 9 | 17 | 40 | 0 | 45 | 13 | 0 | 0 | 0 | 90 | 890 |
| KAJIADO | 54 | 170 | 412 | 66 | 94 | 42 | 297 | 51 | 32 | 77 | 1 | 70 | 84 | 1 | 0 | 0 | 174 | 1625 |
| KERICHO | 66 | 174 | 516 | 22 | 79 | 23 | 125 | 22 | 11 | 71 | 1 | 98 | 59 | 3 | 5 | 0 | 52 | 1327 |
| BOMET | 42 | 153 | 514 | 26 | 37 | 26 | 110 | 14 | 34 | 53 | 0 | 123 | 33 | 0 | 0 | 0 | 58 | 1223 |
| KAKAMEGA | 147 | 248 | 631 | 85 | 168 | 34 | 212 | 22 | 36 | 62 | 1 | 88 | 78 | 1 | 0 | 0 | 185 | 1998 |
| VIHIGA | 30 | 113 | 342 | 17 | 99 | 14 | 123 | 6 | 7 | 60 | 0 | 53 | 23 | 0 | 0 | 0 | 65 | 952 |
| BUNGOMA | 76 | 260 | 730 | 51 | 165 | 95 | 285 | 24 | 36 | 79 | 0 | 103 | 88 | 0 | 0 | 0 | 201 | 2193 |
| BUSIA | 45 | 182 | 396 | 27 | 121 | 54 | 150 | 23 | 9 | 69 | 1 | 70 | 45 | 0 | 0 | 1 | 113 | 1306 |
| SIAYA | 90 | 187 | 447 | 27 | 98 | 51 | 122 | 12 | 14 | 92 | 0 | 51 | 23 | 0 | 0 | 0 | 124 | 1338 |

| | | | | | | | | | | | | | | | | | | |
|--------------|-------------|-------------|--------------|-------------|-------------|-------------|--------------|-------------|-------------|-------------|------------|-------------|-------------|-----------|-----------|-----------|-------------|--------------|
| KISUMU | 83 | 246 | 587 | 90 | 147 | 39 | 336 | 89 | 28 | 148 | 2 | 118 | 107 | 5 | 4 | 2 | 227 | 2258 |
| HOMA BAY | 95 | 218 | 490 | 44 | 132 | 37 | 210 | 52 | 15 | 69 | 0 | 81 | 61 | 0 | 2 | 4 | 200 | 1710 |
| MIGORI | 92 | 158 | 389 | 37 | 53 | 36 | 89 | 34 | 15 | 49 | 12 | 64 | 53 | 1 | 4 | 0 | 188 | 1274 |
| KISII | 123 | 325 | 974 | 74 | 191 | 26 | 310 | 22 | 28 | 152 | 2 | 205 | 111 | 18 | 0 | 0 | 261 | 2822 |
| NYAMIRA | 133 | 148 | 488 | 52 | 64 | 32 | 113 | 11 | 10 | 69 | 0 | 83 | 32 | 1 | 0 | 0 | 115 | 1351 |
| NAIROBI | 224 | 509 | 1373 | 352 | 251 | 3 | 1154 | 338 | 187 | 515 | 6 | 206 | 871 | 4 | 18 | 11 | 664 | 6686 |
| KAPU | 0 | 0 | 6 | 0 | 2 | 0 | 12 | 1 | 0 | 5 | 0 | 2 | 7 | 6 | 0 | 0 | 1 | 42 |
| RAILWAYS | 1 | 4 | 10 | 2 | 10 | 0 | 73 | 4 | 0 | 5 | 1 | 13 | 11 | 0 | 0 | 0 | 14 | 148 |
| TOTAL | 3281 | 8182 | 22365 | 2456 | 4973 | 1964 | 11762 | 1798 | 1278 | 5743 | 123 | 4627 | 4004 | 96 | 75 | 31 | 8514 | 81272 |

Appendix 11: Comparative Crime Figures for the years 2019/2020/2021

| CRIME | OFFENCE | 2019 | 2020 | DIFF | % DIFF | 2020 | 2021 | DIFF | % DIFF |
|---------------------------|-------------------------------|-------------|-------------|-------------|---------------|-------------|-------------|-------------|---------------|
| HOMICIDE | a) Murder | 1862 | 2025 | 163 | 8.8 | 2025 | 2018 | -7 | -0.3 |
| | b) Manslaughter | 76 | 93 | 17 | 22.4 | 93 | 72 | -21 | -22.6 |
| | c) Infanticide | 32 | 60 | 28 | 87.5 | 60 | 42 | -18 | -30.0 |
| | d) Procuring Abortion | 56 | 32 | -24 | -42.9 | 32 | 32 | 0 | 0.0 |
| | e) Concealing Birth | 95 | 48 | -47 | -49.5 | 48 | 70 | 22 | 45.8 |
| | f) Suicide | 493 | 540 | 47 | 9.5 | 540 | 658 | 118 | 21.9 |
| | g) Causing Death by D/Driving | 357 | 313 | -44 | -12.3 | 313 | 389 | 76 | 24.3 |
| | Sub - Total | 2971 | 3111 | 140 | 4.7 | 3111 | 3281 | 170 | 5.5 |
| OFFENCES AGAINST MORALITY | a) Rape | 1048 | 939 | -109 | -10.4 | 939 | 941 | 2 | 0.2 |
| | b) Defilement | 6177 | 7381 | 1204 | 19.5 | 7381 | 6366 | -1015 | -13.8 |
| | c) Incest | 353 | 333 | -20 | -5.7 | 333 | 330 | -3 | -0.9 |

| | | | | | | | | | |
|--------------------------------|--------------------------------|-------|-------|-------|-------|-------|-------|------|-------|
| | d) Un-natural offences | 88 | 72 | -16 | -18.2 | 72 | 80 | 8 | 11.1 |
| | e) Bestiality | 14 | 16 | 2 | 14.3 | 16 | 13 | -3 | -18.8 |
| | f) Indecent assault | 271 | 287 | 16 | 5.9 | 287 | 306 | 19 | 6.6 |
| | g) Abduction | 76 | 61 | -15 | -19.7 | 61 | 59 | -2 | -3.3 |
| | h) Bigamy | 24 | 64 | 40 | 166.7 | 64 | 87 | 23 | 35.9 |
| | Sub - Total | 8051 | 9153 | 1102 | 13.7 | 9153 | 8182 | -971 | -10.6 |
| OTHER OFFENCES AGAINST PERSONS | a) Assault | 19009 | 14046 | -4963 | -26.1 | 14046 | 15969 | 1923 | 13.7 |
| | b) Creating Disturbance | 7568 | 4442 | -3126 | -41.3 | 4442 | 5603 | 1161 | 26.1 |
| | c) Affray | 619 | 800 | 181 | 29.2 | 800 | 793 | -7 | -0.9 |
| | Sub - Total | 27196 | 19288 | -7908 | -29.1 | 19288 | 22365 | 3077 | 16.0 |
| ROBBERY | a) Robbery | 681 | 570 | -111 | -16.3 | 570 | 531 | -39 | -6.8 |
| | b) Robbery with Violence | 2072 | 1731 | -341 | -16.5 | 1731 | 1870 | 139 | 8.0 |
| | c) Carjacking | 42 | 50 | 8 | 19.0 | 50 | 16 | -34 | -68.0 |
| | d) Robbed of M/v | 27 | 18 | -9 | -33.3 | 18 | 6 | -12 | -66.7 |
| | e) Cattle Rustling | 36 | 15 | -21 | -58.3 | 15 | 33 | 18 | 120.0 |
| | Sub - Total | 2858 | 2384 | -474 | -16.6 | 2384 | 2456 | 72 | 3.0 |
| BREAKINGS | a) House Breaking | 2697 | 1809 | -888 | -32.9 | 1809 | 2327 | 518 | 28.6 |
| | b) Burglary | 1606 | 1121 | -485 | -30.2 | 1121 | 1254 | 133 | 11.9 |
| | c) Other Breaking | 1673 | 1322 | -351 | -21.0 | 1322 | 1392 | 70 | 5.3 |
| | Sub - Total | 5976 | 4252 | -1724 | -28.8 | 4252 | 4973 | 721 | 17.0 |
| THEFT OF STOCK | Theft of stock | 1962 | 1556 | -406 | -20.7 | 1556 | 1964 | 408 | 26.2 |
| | Sub - Total | 1962 | 1556 | -406 | -20.7 | 1556 | 1964 | 408 | 26.2 |
| STEALING | a) Handling Stolen Property | 527 | 346 | -181 | -34.3 | 346 | 455 | 109 | 31.5 |
| | b) Stealing from Person | 748 | 534 | -214 | -28.6 | 534 | 599 | 65 | 12.2 |
| | c) Stealing by Tenants/lodgers | 83 | 42 | -41 | -49.4 | 42 | 52 | 10 | 23.8 |

| | | | | | | | | | |
|--------------------------|---|-------|------|-------|-------|------|-------|------|-------|
| | d) Stealing from a building | 327 | 185 | -142 | -43.4 | 185 | 280 | 95 | 51.4 |
| | e) General Stealing | 12269 | 7602 | -4667 | -38.0 | 7602 | 10376 | 2774 | 36.5 |
| | Sub - Total | 13954 | 8709 | -5245 | -37.6 | 8709 | 11762 | 3053 | 35.1 |
| THEFT BY SERVANT | a) Stealing by Directors | 123 | 203 | 80 | 65.0 | 203 | 101 | -102 | -50.2 |
| | b) Stealing by Agents | 222 | 131 | -91 | -41.0 | 131 | 106 | -25 | -19.1 |
| | c) Stealing by employee/servant | 1881 | 1133 | -748 | -39.8 | 1133 | 1591 | 458 | 40.4 |
| | Sub - Total | 2226 | 1467 | -759 | -34.1 | 1467 | 1798 | 331 | 22.6 |
| VEHICLE AND OTHER THEFTS | a) Theft of M/V | 414 | 331 | -83 | -20.0 | 331 | 295 | -36 | -10.9 |
| | b) Theft from M/V | 148 | 130 | -18 | -12.2 | 130 | 101 | -29 | -22.3 |
| | c) Theft of M/V parts | 179 | 117 | -62 | -34.6 | 117 | 243 | 126 | 107.7 |
| | d) Theft of Motor cycle | 557 | 453 | -104 | -18.7 | 453 | 639 | 186 | 41.1 |
| | Sub - Total | 1298 | 1031 | -267 | -20.6 | 1031 | 1278 | 247 | 24.0 |
| DANGEROUS DRUGS | a) Possession | 6708 | 3575 | -3133 | -46.7 | 3575 | 4697 | 1122 | 31.4 |
| | b) Handling | 146 | 64 | -82 | -56.2 | 64 | 78 | 14 | 21.9 |
| | c) Trafficking | 956 | 649 | -307 | -32.1 | 649 | 754 | 105 | 16.2 |
| | d) Cultivating | 155 | 135 | -20 | -12.9 | 135 | 183 | 48 | 35.6 |
| | e) Usage | 46 | 54 | 8 | 17.4 | 54 | 31 | -23 | -42.6 |
| | Sub - Total | 8011 | 4477 | -3534 | -44.1 | 4477 | 5743 | 1266 | 28.3 |
| TRAFFIC OFFENCES | a) Driving Vehicle w/o Lawful authority | 106 | 102 | -4 | -3.8 | 102 | 49 | -53 | -52.0 |
| | b) Driving under influence of Alcohol | 235 | 84 | -151 | -64.3 | 84 | 74 | -10 | -11.9 |
| | Sub - Total | 341 | 186 | -155 | -45.5 | 186 | 123 | -63 | -33.9 |
| CRIMINAL DAMAGE | a) Malicious Damage | 3897 | 2779 | -1118 | -28.7 | 2779 | 3508 | 729 | 26.2 |
| | b) Arson | 672 | 472 | -200 | -29.8 | 472 | 734 | 262 | 55.5 |

| | | | | | | | | | |
|------------------------------------|---------------------------------|------|------|-------|--------|------|------|------|---------|
| | c) Negligent Acts | 79 | 72 | -7 | -8.9 | 72 | 77 | 5 | 6.9 |
| | d) Other criminal damage | 204 | 207 | 3 | 1.5 | 207 | 308 | 101 | 48.8 |
| | Sub - Total | 4852 | 3530 | -1322 | -27.2 | 3530 | 4627 | 1097 | 31.1 |
| ECONOMIC CRIMES | a) Obtaining by False Pretence | 3897 | 2798 | -1099 | -28.2 | 2798 | 3399 | 601 | 21.5 |
| | b) Currency Forgery | 149 | 113 | -36 | -24.2 | 113 | 76 | -37 | -32.7 |
| | c) False Accounting | 31 | 22 | -9 | -29.0 | 22 | 20 | -2 | -9.1 |
| | d) Other Fraud/Forgery Offences | 709 | 555 | -154 | -21.7 | 555 | 509 | -46 | -8.3 |
| | Sub - Total | 4786 | 3488 | -1298 | -27.1 | 3488 | 4004 | 516 | 14.8 |
| CORRUPTION | a) Soliciting for Bribe | 31 | 75 | 44 | 141.9 | 75 | 35 | -40 | -53.3 |
| | b) Accepting Bribe | 12 | 9 | -3 | -25.0 | 9 | 2 | -7 | -77.8 |
| | c) Accepting Free Gifts | 1 | 1 | 0 | 0.0 | 1 | 8 | 7 | 700.0 |
| | d) Demanding by false pretence | 14 | 14 | 0 | 0.0 | 14 | 8 | -6 | -42.9 |
| | e) Other Corruption Offences | 72 | 34 | -38 | -52.8 | 34 | 43 | 9 | 26.5 |
| | Sub - Total | 130 | 133 | 3 | 2.3 | 133 | 96 | -37 | -27.8 |
| OFFENCES INVOLVING POLICE OFFICERS | a) Soliciting for Bribe | 12 | 0 | -12 | -100.0 | 0 | 2 | 2 | #DIV/0! |
| | b) Accepting Bribe | 2 | 2 | 0 | 0.0 | 2 | 3 | 1 | 50.0 |
| | c) Accepting Free Gifts | 1 | 0 | -1 | -100.0 | 0 | 2 | 2 | #DIV/0! |
| | d) Demanding by false pretence | 5 | 9 | 4 | 80.0 | 9 | 1 | -8 | -88.9 |
| | e) Other Criminal Offences | 57 | 53 | -4 | -7.0 | 53 | 67 | 14 | 26.4 |
| | Sub - Total | 77 | 64 | -13 | -16.9 | 64 | 75 | 11 | 17.2 |
| OFFENCES INVOLVING TOURIST | a) Bag Snatching | 2 | 3 | 1 | 50.0 | 3 | 9 | 6 | 200.0 |

| | | | | | | | | | |
|---------------------------|--------------------------------------|-------|-------|--------|-------|-------|-------|-------|--------|
| | b) Other offences Against tourists | 18 | 1 | -17 | -94.4 | 1 | 0 | -1 | -100.0 |
| | c) Other Offences Involving Tourists | 28 | 22 | -6 | -21.4 | 22 | 22 | 0 | 0.0 |
| | Sub - Total | 48 | 26 | -22 | -45.8 | 26 | 31 | 5 | 19.2 |
| OTHER PENAL CODE OFFENCES | Other penal code offences | 8674 | 6790 | -1884 | -21.7 | 6790 | 8514 | 1724 | 25.4 |
| | Sub - Total | 8674 | 6790 | -1884 | -21.7 | 6790 | 8514 | 1724 | 25.4 |
| GRAND TOTAL | | 93411 | 69645 | -23766 | -25.4 | 69645 | 81272 | 11627 | 16.7 |